

The Drovers Solar Farm

Appendix 16.4: Arboricultural Impact Assessment (Tracked)

Prepared by: SEED

Date: June 2026

PINS reference: EN0110013

Document reference: APP/6.4.1 (Revision 1)

APFP Regulation Reg 5(2)(a)

Planning Act 2008

Infrastructure Planning (Applications: Prescribed Forms and Procedure) Regulations 2009



DOCUMENT CONTROL

Date	Author	Checked	Revision
19.11.2025	SEED Arboriculture Ltd	SH	<u>B</u> Final
<u>11.06.2026</u>	<u>SEED Arboriculture Ltd</u>	<u>SH</u>	<u>C</u>

COPYRIGHT ©

This report, all plans, illustrations, and other associated material remains the property of SEED Arboriculture Ltd until paid for in full. Copyright and intellectual property rights remain with SEED Arboriculture Ltd.

Executive Summary

This Arboricultural Impact Assessment (AIA) has been prepared on behalf of The Droves Solar Farm Limited ('the Applicant') to provide an assessment of the potential impacts upon existing trees, groups of trees, woodlands and hedgerows in relation to the Development Consent Order (DCO) Application for the construction, operation and maintenance, and decommissioning of The Droves Solar Farm (hereafter referred to as the 'Scheme').

The Scheme comprises the construction, operation and maintenance, and decommissioning of a solar photovoltaic (PV) electricity generating station and associated development comprising a Battery Energy Storage System (BESS), a Customer Substation, and Grid Connection Infrastructure, including a new National Grid Substation.

This AIA provides a baseline survey of existing trees, an assessment of the potential impacts of the Scheme on the existing trees and indicative mitigation and tree protection measures to be incorporated within later detailed design.

Tree surveys were undertaken between August and October 2025. A total of 547 individual trees, 157 groups of trees, 24 woodlands and 91 hedgerows were recorded within the Site. Within this total, 39 trees were assessed as veteran.

Based on assessment of the current illustrative layout there is a potential requirement to remove ~~two~~one trees.

There is a further potential requirement for the partial-removal of five groups, one woodland and ~~15~~20 hedgerows. These part-removals are minor in nature and relate predominantly to crossings for access tracks.

Potential impacts to Root Protection Areas (RPAs) have been identified for one tree and measures are in place to avoid or mitigate this impact.

No trees impacted by the Scheme are afforded statutory protection by a Tree Preservation Order (TPO), conservation area, nor are they considered ancient or veteran.

Where detailed information is unavailable, such as for fencing and cable routes, embedded mitigation outlined in the Design Principles, Parameters and Commitments [APP/5.8], outline Landscape and Ecology Management Plan (oLEMP) [APP/7.11] and outline Construction Environmental Management Plan (oCEMP) [APP/7.6] include a range of measures to avoid and mitigate potential impacts.

A detailed Arboricultural Method Statement (AMS) will be provided post-DCO to set out details of tree protection measures across the Scheme, taking into account later detailed design and embedded mitigation.



Contents

Executive Summary	2
1. Introduction	4
2. Planning Policy	6
3. Statutory Tree Protection & Designations	1110
4. Methodology	1312
5. Baseline Tree Survey	1615
6. Impact Assessment	1817
7. Tree Protection	2422
8. References	2726
Glossary	2827
Abbreviations	3029

Annexes

Annex 1	Tree Schedule & BS5837:2012 Cascade Chart for Tree Quality Assessment
Annex 2	Tree Constraints Plans
Annex 3	Arboricultural Impact Plans
Annex 4	Temporary Tree Protection Specification

1. Introduction

1.1.1. This Arboricultural Impact Assessment (AIA) has been prepared on behalf of The Drovers Solar Farm Limited ('the Applicant') to provide an assessment of the potential impacts upon existing trees, groups of trees, woodlands and hedgerows, in relation to the Development Consent Order (DCO) Application for the construction, operation and maintenance, and decommissioning of The Drovers Solar Farm (hereafter referred to as the 'Scheme').

~~1.1.1.~~**1.1.2.** This document has been updated at Deadline 2 to be consistent with the vegetation removal plans included within the **outline Landscape and Ecological Management Plan [REP1-060]**. The document references have not been updated from the original submission. Please refer to the **Guide to the Application [APP/1.3.3]** for the list of current versions of documents.

1.2. The Order limits

1.2.1. The extent of the Order limits are shown in Location Plan [APP/2.1] and the Scheme is described in full in ES Chapter 5: Scheme Description [APP/6.1] and shown spatially on the Works Plans [APP/2.3].

1.3. The Scheme

1.3.1. The Scheme comprises the construction, operation and maintenance, and decommissioning of a solar photovoltaic (PV) electricity generating station and associated development comprising a Battery Energy Storage System (BESS), a Customer Substation, and Grid Connection Infrastructure, including a new National Grid Substation. The Scheme would allow for the generation and export of over 50MW Alternating Current (AC) of renewable energy, connecting into the National Electricity Transmission System (NETS) overhead line (OHL) that passes through the Site.

1.3.2. As the Scheme would have a generating capacity in excess of 50MW, it is considered to be a Nationally Significant Infrastructure Project (NSIP) under the Planning Act 2008.

1.3.3. The Scheme would be located within the Order limits, also referred to as 'the Site'. The Order limits contain all elements of the Scheme comprising the Solar PV Site, the Customer Substation, the National Grid Substation, the BESS Compound, Grid Connection Infrastructure, Mitigation and Enhancement Areas, and the Highway Works (shown in ES Figure 5.1: Concept Masterplan [APP/6.3] and described further in ES Chapter 3: Order limits and Context [APP/6.1]).

1.3.4. Highway Works are sections of the highway network that will contain localised improvements, such as improvements to road edge where it is deteriorated, or temporary highway and traffic works required to safely accommodate the Abnormal Indivisible Load (AIL) deliveries. These areas will support the movement of construction vehicles on narrower sections of the local highway network within parts of the construction vehicle routes to the Site (refer to Chapter 9: Transport and Access [APP/6.3]).

1.4. Assessment Objectives

1.4.1. The objectives of this AIA are to:



- Provide a baseline survey of existing trees, including a Tree Schedule and Tree Constraints Plan (TCPs), in accordance with BS5837:2012 Trees in Relation to Design, Demolition and Construction: Recommendations [Ref 1]
- Provide an assessment of the potential impacts of the Scheme on the existing trees; and
- Provide indicative mitigation and tree protection measures to be incorporated within later detailed design.

1.5. Reference Documents

1.5.1. **Table 1.1** provides a summary of documents which provide the basis for this tree survey and APS.

Table 1.1 – Reference Documents

Document	Prepared By	Date
Topographical Survey (Drone)	Drone Tech Aerospace	December 2024
Ordnance Survey Maps	Ordnance Survey	October 2025
Illustrative Layout [Appendix 5.1 - APP/6.4.3]	LDA Design	October 2025 <u>June 2026</u>
Concept Masterplan [Figure 5.1 - APP/6.3]	LDA Design	October 2025
Construction Masterplan [Figure 2 - APP/6.3]	LDA Design	October 2025
Vegetation Removal Plans [Appendix 2 - [APP/7.11]	LDA Design	October 2025

1.6. Site Description

- 1.6.1. The land within the Order limits is predominately in agricultural use, being utilised in part for pig farming and other livestock, and in part for arable crop production across agricultural fields. Fields within the Site are bounded by grassland margins, hedgerows, tree belts and agricultural tracks. Single trees, woodlands and Marl Pits (former pits for clay extraction) are located within the Order limits.
- 1.6.2. Existing agricultural tracks and a series of three Drovers, namely Fincham Drove, Petticoat Drove and Washpit Drove, (former routes for movement and driving of agricultural livestock) extend within the Site.

- 1.6.3. An existing 400kV (OHL (the Necton to Warpole line) and several pylons route east-west through the centre of the north-east portion of the Site, with additional below and above ground utilities within the Order limits.

2. Planning Policy

2.1. National Policy Statements – Energy (NPS EN)

2.1.1. The Secretary of State uses the NPS EN as the primary basis for making decisions on DCO applications for energy infrastructure.

2.1.2. Key policy from the NPS EN relevant to the trees is set out below in Table 2.1.

Table 2.1 – NPS EN policies in relation to trees

Policy Document	Relevant Paragraph(s)	Key policy text
Overarching National Policy Statement for Energy (EN-1) (Jan 2024) [Ref 2]	5.4.14 – 5.4.15	These paragraphs recognise the value of irreplaceable habitats including ancient woodland, ancient and veteran trees.
	5.4.32	<i>“Applicants should include measures to mitigate fully the direct and indirect effects of development on ancient woodland, ancient and veteran trees or other irreplaceable habitats during both construction and operational phases.”</i>
	5.4.53	<i>“The Secretary of State should not grant development consent for any development that would result in the loss or deterioration of any irreplaceable habitats, including ancient woodland, and ancient and veteran trees unless there are wholly exceptional reasons and a suitable compensation strategy exists.”</i>

	5.11.27	<p><i>“Existing trees and woodlands should be retained wherever possible. In the EIP, the Government committed to increase the tree canopy and woodland cover to 16.5% of total land area of England by 2050. The applicant should assess the impacts on, and loss of, all trees and woodlands within the project boundary and develop mitigation measures to minimise adverse impacts and any risk of net deforestation as a result of the scheme. Mitigation may include, but is not limited to, the use of buffers to enhance resilience, improvements to connectivity, and improved woodland management. Where woodland loss is unavoidable, compensation schemes will be required, and the long-term management and maintenance of newly planted trees should be secured”</i></p>
<p>The National Policy Statement for Renewable Energy Infrastructure (EN-3) (January 2024) [Ref 3]</p>	2.10.100	<p><i>“The applicant should consider as part of the design, layout, construction, and future maintenance plans how to protect and retain, wherever possible, the growth of vegetation on site boundaries, as well as the growth of existing hedges, established vegetation, including mature trees within boundaries. Applicants should also consider opportunities for individual trees within the boundaries to grow on to maturity.”</i></p>
	2.10.101	<p><i>“The impact of the proposed development on established trees and hedges should be informed by a tree survey and arboricultural/hedge assessment as appropriate.”</i></p>

2.2. National Planning Policy Framework (NPPF) 2024

2.2.1. The following paragraphs within the NPPF set out policies which guide the planning policy and decision-making process of Local Planning Authorities in relation to trees. Key policies within the NPPF relevant to this assessment are set out in Table 2.2.

Table 2.2 – NPPF policies in relation to trees

Policy Document	Relevant Paragraph(s)	Key policy text
-----------------	-----------------------	-----------------

<p>National Planning Policy Framework (2024) [Ref 4]</p>	<p>136</p>	<p><i>“Trees make an important contribution to the character and quality of urban environments, and can also help mitigate and adapt to climate change. Planning policies and decisions should ensure that new streets are tree-lined, that opportunities are taken to incorporate trees elsewhere in developments (such as parks and community orchards), that appropriate measures are in place to secure the long-term maintenance of newly-planted trees, and that existing trees are retained wherever possible. Applicants and local planning authorities should work with highways officers and tree officers to ensure that the right trees are planted in the right places, and solutions are found that are compatible with highways standards and the needs of different users.”</i></p>
	<p>187 (b & d)</p>	<p><i>“Planning policies and decisions should contribute to and enhance the natural and local environment by:</i></p> <p><i>(b) Recognising the intrinsic character and beauty of the countryside, and the wider benefits from natural capital and ecosystem services – including the economic and other benefits of the best and most versatile agricultural land, and of trees and woodland;</i></p> <p><i>(d) Minimising impacts on and providing net gains for biodiversity, including by establishing coherent ecological networks that are more resilient to current and future pressures and incorporating features which support priority or threatened species such as swifts, bats and hedgehogs;“</i></p>

	193	<p><i>When determining planning applications, Local Planning Authorities (LPA) should apply the following principles:</i></p> <p><i>(a) If significant harm to biodiversity resulting from a development cannot be avoided (through locating on an alternate site with less harmful impacts), adequately mitigated, or, as a last resort, compensated for, then planning permission should be refused;</i></p> <p><i>(b) Development on land within or outside a Site of Special Scientific Interest, and which is likely to have an adverse effect on it (either individually or in combination with other developments), should not normally be permitted. The only exception is where the benefits of the development in the location proposed clearly outweigh both its likely impact on the features of the site that make it of special scientific interest, and any broader impacts on the national network of Sites of Special Scientific Interest;</i></p> <p><i>(c) Development resulting in the loss or deterioration of irreplaceable habitats (such as ancient woodland and ancient or veteran trees) should be refused unless there are wholly exceptional reasons and a suitable compensation strategy exists.</i></p> <p><i>(d) Development whose primary objective is to conserve or enhance biodiversity should be supported; while opportunities to improve biodiversity in and around developments should be integrated as part of their design, especially where this can secure measurable net gains for biodiversity or enhance public access to nature where this is appropriate.</i></p>
--	-----	---

2.3. Local Planning Policy

2.3.1. The Breckland Local Plan (2023) [Ref 5] details the Breckland Council adopted planning policy documents setting the strategic context for development in the Council. These include governing the decisions made on planning applications and which types of development are suitable for each area. The Breckland Local Plan was adopted on 21 September 2023. It is a key document that guides development in the Council over the next 20 years.

2.3.2. Policies that are considered relevant to arboriculture within the Breckland Local Plan are as follows:

- Policy ENV 01 - Green Infrastructure
- Policy ENV 05 - Protection and Enhancement of the Landscape
- Policy ENV 06 – Trees, hedgerows and Development; and
- Policy COM 03 – Protection of Amenity.





3. Statutory Tree Protection & Designations

3.1. Tree Preservation Orders & Conservation Areas

- 3.1.1. Trees protected by either a Tree Preservation Order (TPO) or those situated within a local Conservation Area are afforded legal protection under the Town and Country Planning Act (1990) [Ref 6] and the Town and Country Planning (Tree Preservation) (England) Regulations 2012 [Ref 7].
- 3.1.2. Breckland Council were contacted during the preparation of this report to determine whether any trees in the Scheme are afforded statutory protection.
- 3.1.3. It was confirmed by email from the Tree & Countryside Officer at Breckland Council (on 17 October 2025) that tree T1 (pedunculate oak) is protected by a TPO (The Norfolk (Breckland District) (Swaffham) Tree Preservation Order 2006 No.38). This tree is not impacted by the Scheme.
- 3.1.4. The Scheme is bordered by the South Acre Conservation Area on part of the northern boundary, shown with pink shading in Plate 3.1 below.

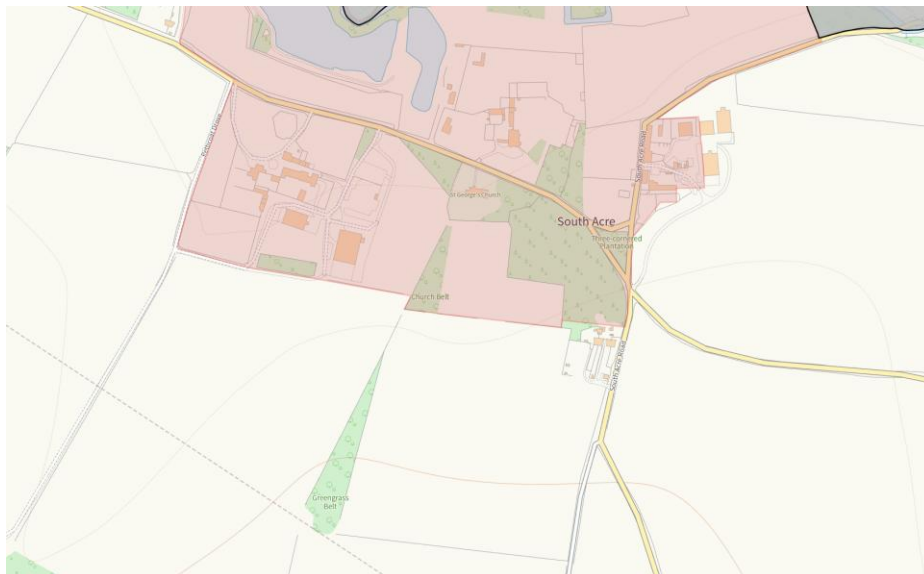


Plate 3.1 - Portion of South Acre Conservation Area bordering the Scheme (pink shading)

3.2. Felling Licences

- 3.2.1. Tree felling in England is regulated under the Forestry Act 1967 [Ref 8], administered by the Forestry Commission. A Felling Licence is normally required for the felling of trees outside of private gardens, subject to specified volume thresholds and exemptions.
- 3.2.2. However, felling directly authorised through a DCO constitutes an exemption from the requirement for a separate Felling Licence, as such works are permitted under the statutory powers of the DCO. Where tree removal is proposed, liaison with the Forestry Commission and the relevant Local Planning Authority is recommended to confirm the applicable controls and ensure compliance with the conditions of the DCO.

3.3. Woodland Designations

- 3.3.1. A review of the Ancient Woodland Inventory (England) [Ref 9], maintained by Natural England, confirms that no areas of Ancient Woodland¹ are recorded within or immediately adjacent to the site.

¹ Definition as set out in NPPF Annex 2 – Ancient woods are areas of woodland that have persisted since 1600 in England and Wales, It includes ancient semi-natural woodland and plantations on ancient woodland sites (PAWS).



4. Methodology

4.1. Tree Survey Methodology

4.1.1. The tree survey was undertaken in accordance with the methodology outlined within BS5837:2012. All trees were assessed from ground level only.

4.1.2. The following data was recorded for each entry in the tree survey:

- Reference number (prefixed as: individual trees (T), groups of trees (G), hedgerows (H) or woodlands (W))
- Species (common and scientific name)
- Height (m): For groups, woodlands and hedgerows, a minimum and maximum or average height was recorded)
- Stem diameter (mm): Measured in accordance with Annex C of BS5837:2012. For groups, woodlands and hedgerows, a minimum and maximum or average stem diameter was recorded)
- Canopy spread (m): Distance in metres from the tree stem to edge of canopy spread in four cardinal directions (N – north, E – east, S – south, W – west)
- Height of canopy / first branch (m): distance between ground level and the lowest point of the tree canopy and first branch
- Age Class – NP – Newly Planted, Yng – Young, S/Mat – Semi-mature, E/Mat, Early-mature, Mat – Mature, O/Mat – Over Mature, Vet – Veteran
- Physiological Condition: Good, Fair, Poor, Decline, Dead
- Structural Condition: Good, Fair, Poor, Decline
- Comments (where necessary)
- Preliminary Recommendations (where necessary); and
- BS5837:2012 quality category (except for hedgerows).

4.1.3. The quality categories are defined within the BS5837:2012 Cascade Chart for Tree Quality Assessment at Annex 1 and are summarised as category A (trees of high quality), category B (trees of moderate quality), category C (trees of low quality) and category U (trees of poor quality).

4.2. Ancient and Veteran Trees

4.2.1. Ancient and veteran trees are recognised as irreplaceable habitats and afforded protection under NPSs for energy and infrastructure projects (NPS EN-1 and EN-3) and the NPPF.

4.2.2. There is currently no single prescribed method for identifying such trees; assessment necessarily involves professional judgement (Lonsdale 2013 [Ref 10] and Read 2000 [Ref 11]) and retains an element of subjectivity. However, the current body of guidance provides common criteria (Lonsdale 2013; Read 2000; Natural England and Forestry Commission 2022 [Ref 12]).



- 4.2.3. In a planning context, the definition for a veteran tree given in the NPPF (Annex 2) is: ‘A tree which, because of its age, size and condition, is of exceptional biodiversity, cultural or heritage value. All ancient trees are veteran trees. Not all veteran trees are old enough to be ancient but are old relative to other trees of the same species. Very few trees of any species reach the ancient life-stage’. This definition requires veteran trees to meet the three stated criteria of age, size and condition.
- 4.2.4. Potential ancient or veteran trees have been assessed in relation to these criteria, with reference to the published guidance and experienced professional judgement.
- Trees should be old relative to others of the same species. Age estimated using White Method. (White 1998) [Ref 13]
 - Tree has large stem girth for its species – guided by Fig 4.1 (Fig 1.3 – Lonsdale, 2013). For ancient trees the indicative species-relative thresholds within Fig 4.1 are used as a guide, alongside consideration of other factors that can influence growth rate and longevity; and
 - Presence of features including, but not limited to:
 - Extensive decay
 - Extensive stem hollowing
 - Senescence
 - Retrenchment
 - Bark loss
 - Presence of fungi, sap runs or slime flux
 - Presence of epiphytic plants including lichens, mosses and ferns
 - Large quantities of dead wood in crown
 - Major storm damage or broken limbs; and
 - Habitat spaces including splits and crevices.
- 4.2.5. When considering if trees meet the size or age criteria required to be considered ancient or veteran, it is necessary to take into account the effects of other factors such as poor growing conditions, historical management (e.g. pollarding) and senescent growth. These factors may have a considerable impact on annual stem growth resulting in a smaller girth than might usually be expected.

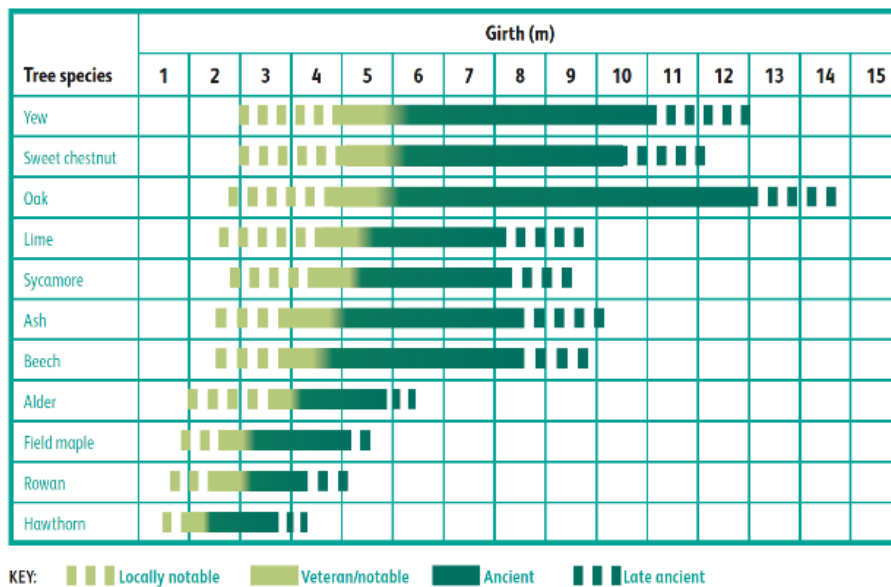


Fig 1.3: Chart of girth in relation to age and developmental classification of trees*

Figure 4.1 - Copy of Figure 1.3 (Lonsdale 2013)

4.3. Survey limitations

- 4.3.1. Where possible, tree, group, woodland and hedgerow positions were based on the supplied topographical survey. On occasion, trees were not present on the topographical survey and positions have therefore been estimated from aerial imagery and Ordnance Survey maps.
- 4.3.2. Many trees were obscured within hedgerows, dense vegetation or with inaccessible areas of the site. In many cases, attributes were estimated.
- 4.3.3. These limitations are not considered to be a significant constraint to the assessment. The methodology is proportionate to the scale of the Scheme and level of detail available at this stage in the DCO process.
- 4.3.4. The tree survey was a preliminary assessment from ground level and observations were made solely from visual inspection for the purposes of an assessment relevant to planning and development. This report is not a tree risk assessment and should not be construed as such. While every attempt has been made to provide a realistic and accurate assessment of the trees' condition at the time of inspection, it may have not been appropriate, or possible, to view all parts or all sides of every tree to fulfil the assessment criteria of a tree risk assessment.

5. Baseline Tree Survey

- 5.1.1. The tree survey was undertaken between 12 August 2025 – 1 October 2025, by Sam Hobson *MICFor, BSc (Hons), MArborA*, Wilson Scott *BSc (Hons), MArborA*, Sam Selwyn *Dip Arb L4 (abc), TechArborA*, Jack Barnard *MICFor, BSc (Hons), MArborA* and Henry Warren-Hastings *FdSc, MArborA*.
- 5.1.2. A further detailed veteran tree assessment was undertaken on between 1 October 2025 and 2 October 2025 by Sam Hobson *MICFor, BSc (Hons), MArborA*, Sebastian Onslow *MICFor, FdSc Arb, MArborA*, and Sam Selwyn *Dip Arb L4 (abc), TechArborA*.
- 5.1.3. Table 5.1 provides a summary of trees, groups and woodlands by BS5837:2012 quality category.

5.2. Tree Survey Summary

Trees

- 5.2.1. The survey recorded 547 individual trees, comprising of 182 ‘A’ category, 145 ‘B’ category, 189 ‘C’ category and 31 ‘U’ category.
- 5.2.2. The veteran tree assessment confirmed a total of 39 veteran trees using the methodology outlined in Section 4.2. Table 5.2 provides a summary of veteran trees within this assessment.
- 5.2.3. In accordance with current Standing Advice (Natural England and Forestry Commission 2022), veteran trees have been afforded a buffer zone of 15 times larger than the diameter of the tree or 5 metres from the edge of the tree’s canopy (whichever is greater).

Groups

- 5.2.4. The survey recorded 157 tree groups, comprising of 13 ‘A’ category, 63 ‘B’ category, 78 ‘C’ category and three ‘U’ category.

Woodlands

- 5.2.5. The survey recorded 24 woodlands, comprising of ten ‘A’ category, 13 ‘B’ category and one ‘C’ category.

Hedgerows

- 5.2.6. The survey recorded 91 hedgerows. These have not been assigned a retention category.

Table 5.1 – Summary of trees, groups and woodlands by quality category.

Survey Record	Retention Category				Total
	A	B	C	U	
Trees	182	145	189	31	547
Groups	13	63	78	3	157
Woodlands	10	13	1	0	24
Total	205	221	268	34	728

Table 5.2 – Summary of veteran trees within baseline assessment

Survey Record	Retention Category
	A
Veteran Trees	T5, T6, T7, T24, T25, T34, T75, T85, T169, T211, T373, T374, T384, T400, T403, T417, T420, T427, T437, T439, T440, T442, T477, T480, T481, T483, T487, T491, T493, T495, T496, T497, T498, T499, T500, T516, T518, T528, T537
Total	39

5.2.7. The locations of the trees, groups, woodlands and hedgerows surveyed are illustrated on the TCPs (Annex 2) together with details of the constraints in accordance with BS5837, including:

- Tree Quality Category (A, B, C and U)
- Root Protection Areas (RPAs) and Veteran Tree Buffers; and
- Tree Canopy Spreads.

5.2.8. Details for each of the trees, groups, woodlands and hedgerows surveyed are provided in the Tree Schedule (Annex 1), including; reference numbers, species, tree dimensions, life stage, physiological and structural condition, and retention category.

6. Impact Assessment

6.1.1. The impact assessment sets out the potential impact of the Scheme upon existing trees, tree groups, woodlands and hedgerows, based upon evaluation of the current Illustrative Layout (see Appendix 5.1: Illustrative Technical Information [APP/6.4]).

6.2. Embedded Mitigation, Design Principles, Parameters and Commitments

6.2.1. A number of mitigation measures, design principles, parameters and commitments have been incorporated into the Scheme, in order to reduce the impact upon existing trees and vegetation.

6.2.2. Table 6.1 provides a summary of the embedded mitigation measures which have been considered relevant to this assessment.

Table 6.1 – Embedded mitigation measures relating to arboriculture

Document	Embedded Mitigation Measures
<p>Design Principles, Parameters and Commitments (DPPC) [APP/5.8]</p> <p>and</p> <p>outline Landscape and Ecology Management Plan (oLEMP) [APP/7.11]</p>	<p>Solar PV Arrays, Internal Access tracks and fencing will be offset from existing landscape features, with the exception of crossing points, will be offset from existing landscape features by the following (minimum) distances where feasible:</p> <p>Hedgerows – 8m.</p> <p>Hedgerows – with trees – 10m.</p> <p>Woodland (non-ancient) – 15m.</p> <p>Individual trees and groups of trees – 10m (unless otherwise specified by arboricultural consultant)</p> <p>Non-Statutory Designated sites and Local Wildlife sites – 10m.</p> <p>Veteran and Ancient trees – 15x width of tree stem diameter.</p>
<p>outline Construction Environmental Management Plan (oCEMP) [APP/7.6]</p>	<p>A detailed AMS, based on post-DCO detailed design, will be produced prior to construction commencing and will be included within the detailed CEMP(s).</p> <p>Tree Removal</p> <ul style="list-style-type: none"> • Tree removal will be avoided wherever practicable. Should tree removal be unavoidable, trees of lower quality and life expectancy will be preferably removed over those of higher quality and life expectancy. Trees with a BS5837:2012 Quality Category of U shall be preferentially removed followed by Category C, B and A trees in that order of priority. Veteran trees will not be removed under any circumstances. • Tree removals will be marked on-site by the Arboricultural Clerk of Works (ACoW), with final decisions made during detailed site design and cable

	<p>trench micro-siting. Only qualified arboricultural contractors, in accordance with British Standard 3998:2010, will perform tree work. Construction workers will not perform tree removals unless qualified and specifically instructed.</p> <ul style="list-style-type: none"> • Prior to removal, legal restrictions, such as those protecting nesting birds and roosting bats, will be observed. Where trees are protected by a TPO, removal will only occur if deemed necessary to prevent obstruction or interference with the Scheme. The ACoW will be consulted to ensure compliance and explore alternatives before proceeding with works on TPO trees. <p>Tree Pruning</p> <ul style="list-style-type: none"> • Prior to any necessary tree pruning, the ACoW will liaise with the construction contractor on the requirements for pruning and the ACoW will provide a specification for the pruning works required which will then be implemented by a suitably qualified, insured and experienced arboricultural contractor working in accordance with British Standard 3998: 2010 ‘Tree Work – Recommendations’ [Ref 14]. • Pruning works to veteran trees will be avoided and pruning will aim to prioritise trees of low quality (BS5837:2012 Category U and C trees) over trees of moderate or high quality (BS5837:2012 Category A and B trees). No tree works will be undertaken by construction workers unless qualified and instructed to do so. All tree pruning works will have due consideration for ecological mitigation. • Temporary construction compounds will be sited outside of the canopy spreads and RPAs of adjacent trees and woodlands. <p>Root loss/damage from excavation or soil compaction within RPAs</p> <ul style="list-style-type: none"> • Tree Protection Fencing (TPF) and/or perimeter fencing will be installed prior to construction to establish a Construction Exclusion Zone (CEZ) around RPAs. The fencing will consist of wire mesh and wooden posts or other protective fencing as specified by the AMS and will prevent entry of machinery, materials, or spoil into the protected areas and be checked by the ACoW prior to construction near trees commencing. • In cases where construction activities must occur within RPAs, suitable ground protection will be installed to prevent soil compaction. The type of ground protection will vary based on the weight of traffic and will comply with BS5837:2012 recommendations, ranging from scaffold boards for pedestrian use to reinforced systems for heavy machinery. • Micro-siting techniques will be used to minimize root disturbance, with cable routing designed to avoid RPAs of retained trees. If work within RPAs is unavoidable, the ACoW will supervise and guide precautionary measures such as hand digging and root pruning. • Horizontal Directional Drilling (HDD) will be utilised to avoid damaging roots, maintaining a minimum depth of 1m to bypass the majority of roots, which typically exist in the upper 600mm of soil. All HDD machinery will be sited outside the canopies and RPAs of retained trees.
--	---

	<ul style="list-style-type: none"> • All machinery used for trenchless solutions (e.g. HDD) will be situated outside the RPAs of retained trees. Entry and exit points for the trenchless solutions will be sited more than 15m from retained tree stems. Trenchless solution depths will exceed 1m under RPAs. • Throughout construction, movement of machinery and storage of materials will be managed to prevent encroachment into RPAs. In the event that access is required, temporary ground protection will be employed to safeguard the tree roots. <p>Dust/sediment impacts to adjacent woodlands (including ancient woodlands)</p> <ul style="list-style-type: none"> • Cut-off ditches or geotextile silt-fences, installed around excavations, exposed ground and stockpiles to prevent uncontrolled release of sediment. • All potentially contaminated waters (for example washdown areas, stockpiles and other areas of risk for water contamination) to have separate drainage; and • Vehicles carrying material off-Site will be sheeted to prevent the spread of dust. <p>Damage to canopies/stems from machinery movements</p> <ul style="list-style-type: none"> • To mitigate damage to tree canopies and stems from machinery, tree pruning will be carefully managed and conducted by qualified arboricultural contractors under the guidance of the ACoW. • TPF will be installed around RPAs before construction begins, creating a CEZ to prevent machinery from entering protected areas. The fencing will remain in place throughout construction and only be altered under ACoW supervision. • If construction activities must take place within RPAs, ground protection will be used to minimise soil compaction, and precautionary working methods such as hand digging will be employed. HDD or other non-intrusive methods will be used where necessary to avoid disturbing roots, with entry and exit points positioned outside RPAs. • When tall machinery is working near the canopies of tree canopies the machine operator will be accompanied by a banksman who will work from ground level and ensure that moving machinery parts avoid the stems and branches of retained trees.
--	---

6.3. Tree Removals

- 6.3.1. Taking into account the embedded mitigation measures detailed in Section 6.2, there is a potential requirement to remove the following trees listed in Table 6.2 (complete removals) and Table 6.3 (part-removals), in order to facilitate the Scheme.
- 6.3.2. The removals are considered to represent a ‘worst-case’ scenario. At the detailed design stages, the embedded mitigation measures set out in Table 6.1 will be applied.
- 6.3.3. Embedded mitigation in the oCEMP [APP/7.6] states that tree removal will be avoided wherever practicable and veteran trees will not be removed under any circumstances.
- 6.3.4. None of the potential tree removals are considered to be ancient or veteran. None are subject to a TPO or Conservation Area designation.

Table 6.2 – Potential tree removal to facilitate the Scheme.

Reason	Retention Category				Total
	A	B	C	U	
Potential tree removal for new access tracks	-	-	T8	-	1
Potential tree removal for PV Solar layout	T206	-	-	-	1
Total	1	-	1	-	2

Table 6.3 – Potential part-removal of groups, woodlands and hedgerows to facilitate the scheme.

Reason	Retention Category				
	A	B	C	U	N/A
Potential <i>part-removal</i> for new access track	G26	G9 , G109, G118, G145	G18	-	H5 , H13, H15, H22, H26, H27, H29, H40 , H44, H45, H48 , H49 , H50, H51, H53
Potential <i>part-removal</i> for works to existing overhead lines	-	W21	-	-	H67, H69, H70, H76, H81
Total	1	4	1	-	1620

6.4. Root Protection Area Impacts

- 6.4.1. As this stage, the potential for RPA impacts arises predominantly from proposed access tracks.
- 6.4.2. Detailed fencing alignment and cable routing is not available at this stage, however, the DPPC [APP/5.8] and oCEMP [APP/7.6] outline a commitment to a range of mitigation measures to avoid and mitigate RPA impacts from these elements at later design stages. See Section 7.2 for further information on fencing.
- 6.4.3. Existing structures, access tracks and other features are present within RPA throughout the Order Limits. Internal Access Tracks will follow the alignment of the existing agricultural tracks, where practicable.
- 6.4.4. The tracks proposed for use within the Scheme pass through RPAs and veteran tree buffers in several locations. These tracks are currently used by a range of heavy machinery and will continue to remain accessible for agricultural and woodland management activities throughout the lifetime of the Scheme. Therefore, no additional impact resulting from use in the Scheme is anticipated in these areas.
- 6.4.5. Where potential new RPA impacts have been identified, these are set out within Table 6.4 below, along with suggested mitigation measures.
- 6.4.6. At the detailed design stages, the embedded mitigation measures set out in Table 6.1 will be followed in order to avoid or mitigate these impacts.

Table 6.4 – Potential RPA impacts

Reference	RPA Impact	Mitigation measures
T108 (pedunculate oak)	New access track shown within RPA	Apply buffer zone or if unavoidable, install access track with suitable ground protection as per oCEMP [APP/7.6]. Recommendations for ground protection are provided within Section 7 – Tree Protection.

6.5. Canopy Impacts

- 6.5.1. There is limited detail available at this outline stage to make a comprehensive assessment of required facilitation pruning works. Currently no impacts to tree canopies or requirements for pruning have been identified, due to the application of minimum offsets from retained trees and the use of predominantly existing access tracks within the Order Limits.
- 6.5.2. Should any requirements be identified during later stages, the ACoW will provide a specification for the pruning works required which will then be implemented by a suitably qualified, insured and experienced arboricultural contractor working in accordance with British Standard 3998: 2010 'Tree Work – Recommendations'.

6.6. Future Growth and Tree Management

- 6.6.1. The majority of retained trees are positioned outside of the Work Area. As such, the future growth of retained trees will not have a significant future impact on the Scheme.
- 6.6.2. There is a general requirement to ensure that the owners/occupiers of the Site are fulfilling the legal 'Duty of Care' under the Occupiers Liability Act 1957 & 1984, to ensure that users and neighbours of its land are reasonably safe. The Health and Safety at Work Act 1974 also requires that risks to employees and contractors must also be reduced as far as is 'reasonably practicable'.
- 6.6.3. Due to the dynamic and changing nature of trees, future assessments will be required to ensure appropriate ongoing management of the retained trees.
- 6.6.4. Where necessary, individual management plans may be required for veteran trees due to the sensitivity and distinct management objectives for these features.



7. Tree Protection

- 7.1.1. All trees to be retained within the Order Limits must be protected from potential impacts from the Scheme.
- 7.1.2. The principles for tree protection measures are set out within this AIA. A detailed AMS will be provided during the detailed design stages as part of the CEMP. The ACoW must check the suitability of all tree protection measures when installed on site.
- 7.1.3. The principal protection for the retained trees is provided by TPF positioned to form a CEZ around the canopies, RPAs and veteran tree buffer zones of retained trees.
- 7.1.4. The CEZ must be in place prior to the commencement of construction work on site. The TPF must not be moved or relocated without approval from the Project Arboriculturist and, where necessary, approval from the Local Planning Authority.
- 7.1.5. The TPF specification should be fit for the purpose of excluding construction activity and appropriate to the degree and proximity of work taking place around the retained trees.

7.2. Permanent Fencing

- 7.2.1. Around Solar PV arrays, permanent perimeter fencing will be installed using a typical 'deer fence' comprising of wire mesh with wooden or metal posts, driven into the ground with a standard post driver.
- 7.2.2. In most cases, the alignment for this permanent fencing will form a CEZ to exclude construction activity. Where this specification of fencing will not be used, it may be necessary to install temporary TPF to an appropriate specification (see Section 7.3).
- 7.2.3. This fencing will be installed before the commencement of other construction activity.
- 7.2.4. In accordance with the embedded mitigation measures, it is preferred that all fencing will be installed with the desired buffer from retained trees, and outside RPAs.
- 7.2.5. Where this is unachievable, the minor impact of isolated post installations is not anticipated to result in any impact upon retained trees. Posts will be installed using machinery of a type and size which typically operate in the fields and tracks on an ongoing basis.

7.3. Temporary TPF

- 7.3.1. Where permanent fencing will not be installed, it may be necessary to use a temporary TPF to ensure the protection of retained trees.
- 7.3.2. The TPF specification should be fit for the purpose of excluding construction activity and appropriate to the degree and proximity of work taking place around the retained trees.
- 7.3.3. The most common specification comprises welded mesh panels (Heras Fencing) on rubber or concrete feet, the panels should be joined together using a minimum of two anti-tamper couplers, installed so that they can only be removed from within the fence. The distance between fence couplers should be at least 1m and should be uniform throughout the fence. The panels should be supported on the inner side by stabilizer struts, which should normally be attached to a base plate

secured with ground pins. Where the fencing is to be erected on retained hard surfacing or it is otherwise unfeasible to use ground pins, e.g. due to the presence of underground services, the stabilizer struts should be mounted on a block tray.

- 7.3.4. Weatherproof signage (rigid plastic or Foamex foamboard) will be attached to the fencing with words such as ‘Construction Exclusion Zone – No Access’.
- 7.3.5. An example specification for temporary TPF is provided at Annex 4.
- 7.3.6. Final specifications for TPF will be provided within a detailed AMS during the detailed design stages.

7.4. Ground Protection

- 7.4.1. Should construction access within the RPA of a retained tree be unavoidable, temporary ground protection measures must be installed to reduce the likelihood ground compaction, resulting in anaerobic soil conditions.
- 7.4.2. BS5837:2012 – Paragraph 6.2.3.3 recommends that new temporary ground protection should be capable of supporting any traffic entering or using the site without being distorted or causing compaction of underlying soil.
- 7.4.3. The ground protection might comprise one of the following:
 - For pedestrian movements only, a single thickness of scaffold boards placed either on top of a driven scaffold frame, so as to form a suspended walkway, or on top of a compression-resistant layer (e.g. 100 mm depth of woodchip), laid onto a geotextile membrane
 - For pedestrian-operated plant up to a gross weight of 2t, proprietary, inter-linked ground protection boards / matting placed on top of a compression-resistant layer (e.g. 150 mm depth of woodchip), laid onto a geotextile membrane; and
 - Heavier loads will require ground protection to an engineered specification agreed in conjunction with the ACoW.

7.5. Installation of Access Tracks within RPAs

- 7.5.1. The construction of access tracks within RPAs should follow a ‘no-dig’ methodology, utilising a cellular confinement system to provide a load-bearing surface and reduce the likelihood of ground compaction.

7.6. Other Tree Protection Measures

- 7.6.1. Embedded mitigation outlined in the DPPC [APP/5.8], outline Landscape and Ecology Management Plan (oLEMP) [APP/7.11] and outline Construction Environmental Management Plan (oCEMP) [APP/7.6] includes a range of measures to be used in later design stages. These include:
 - Micro-siting techniques to minimize root disturbance. Cable routing will be designed to avoid RPAs of retained trees. If work within RPAs is unavoidable, the ACoW will supervise and guide precautionary measures; and
 - Trenchless techniques (e.g. Horizontal Directional Drilling (HDD)) will be utilised to avoid damaging roots where necessary and feasible. All machinery will be sited outside the canopies



and RPAs of retained trees. Entry and exit points for the trenchless solutions will be sited more than 15m from retained tree stems. Trenchless solution depths will exceed 1m under RPAs.

8. References

[Ref. 1] BSI Standards Publication (April 2012). BS5837:2012 ‘Trees in relation to design, demolition and construction – Recommendations’.

[Ref. 2] Overarching National Policy Statement for Energy (EN-1) (Jan 2024) [Online]. Available at: <https://www.gov.uk/government/publications/overarching-national-policy-statement-for-energy-en-1>

[Ref. 3] The National Policy Statement for Renewable Energy Infrastructure (EN-3) (January 2024) [Online] Available at: <https://www.gov.uk/government/publications/national-policy-statement-for-renewable-energy-infrastructure-en-3>

[Ref. 4] National Planning Policy Framework (NPPF) 2025 [Online]. Available at: <https://www.gov.uk/government/publications/national-planning-policy-framework>

[Ref. 5] Breckland Adopted Local Plan (2023) [Online]. Available at: <https://www.breckland.gov.uk/local-plan/adoption>

[Ref. 6] The Town and Country Planning Act 1990 [Online]. Available at: <https://www.legislation.gov.uk/ukpga/1990/8/contents>

[Ref. 7] The Town and Country Planning (Tree Preservation) (England) Regulations 2012. [Online]. Available at: <https://www.legislation.gov.uk/uksi/2012/605/contents>

[Ref. 8] The Forestry Act 1967 [Online]. Available at: <https://www.legislation.gov.uk/ukpga/1967/10/contents>

[Ref. 9] Natural England. Ancient Woodland Inventory [Online data set]. Available at: <https://naturalengland-defra.opendata.arcgis.com/datasets/ancient-woodland-england/explore>

[Ref. 10] Lonsdale, D (ed.) (2013) Ancient and other Veteran Trees: Further Guidance on Management

[Ref. 11] Reed, H. (2000). Veteran Trees: A Guide to Good Management. English Nature

[Ref. 12] Natural England and Forestry Commission (2022) Ancient woodland, ancient trees and veteran trees: advice for making planning decisions. [online] Available at: <https://www.gov.uk/guidance/ancient-woodland-ancient-trees-and-veteran-trees-advice-for-making-planning-decisions>

[Ref. 13] White, J.E.J. (1998). Estimating the Age of Large and Veteran Trees in Britain. Forestry Practice Information Note FCIN 12.

[Ref. 14] BSI Standards Publication (December 2010). BS3998:2010 ‘Tree Work – Recommendations’.

Glossary

Term	Description
Access Tracks	The tracks either existing or proposed, within the Site, which provide access around the Scheme.
ACoW	Arboricultural Clerk of Works: a suitably qualified Arboriculturist appointed by the developer to monitor and oversee the implementation of works on the Site.
Ancient or Veteran tree	A tree which, because of its age, size and condition, is of exceptional biodiversity, cultural or heritage value. All ancient trees are veteran trees. Not all veteran trees are old enough to be ancient but are old relative to other trees of the same species. Very few trees of any species reach the ancient life-stage. Definition as set out in NPPF Annex 2.
Ancient woodland	Ancient woods are areas of woodland that have persisted since 1600 in England and Wales. The definition includes ancient semi-natural woodland and plantations on ancient woodland sites (PAWS). Definition as set out in NPPF Annex 2.
Applicant	The Drovers Solar Farm Limited.
Arboriculturist	A person who has, through relevant education, training and experience, gained expertise in the field of trees in relation to construction.
CEZ	Construction Exclusion Zone: the part of a development site from which all pedestrians and vehicular movements are excluded by protective fencing, typically to ensure the wellbeing of trees, during site works.
Development Consent Order (DCO)	Development consent is required pursuant to the Planning Act 2008 for Nationally Significant Infrastructure Projects. A development consent order is a statutory instrument containing powers that enable the applicant to carry out the construction, operation and maintenance, and decommissioning of the Nationally Significant Infrastructure Project. Applications for DCOs are made to, and decided by, the relevant Secretary of State.
Micro-siting	A method of avoiding or minimising impacts to trees by moving all construction activities and elements outside of tree canopies and Root Protection Areas.
Order limits	The land shown on the Works Plans [APP/2.3] within which the Scheme can be carried out.

RPA	Root Protection Area: a layout design tool indicating the minimum area around a tree deemed to contain sufficient roots and rooting volume to maintain the tree’s viability, and where the protection of the roots and soil structure is treated as a priority.
Scheme	<p>The Scheme comprises the construction, operation, maintenance, and decommissioning of a solar photovoltaic (PV) electricity generating station and associated development comprising Battery Energy Storage System (BESS), a Customer Substation, and Grid Connection Infrastructure, including a new National Grid Substation. The Scheme would allow for the generation and export of over 50MW Alternating Current (AC) of renewable energy, connecting into the National Electricity Transmission System (NETS) overhead line that passes through the Site.</p> <p>The Scheme is known as “The Droves Solar Farm”.</p>
Solar PV Site	A term used to describe the land that accommodates the Solar PV Arrays, Conversion Units and 33kV Sub-distribution switch rooms.
TPO	Tree Preservation Order: an order made by a local planning authority to protect a tree, group of trees, area of trees or woodland under Part VIII of the Town and Country Planning Act 1990, several amendments have been made, the latest being the Town and Country Planning (Tree Preservation) (England) Regulations 2012. Orders are generally served in the interests of public amenity.

Abbreviations

Abbreviation	Description
ACoW	Arboricultural Clerk of Works
AIA	Arboricultural Impact Assessment
AMS	Arboricultural Method Statement
BS	British Standard
CEZ	Construction Exclusion Zone
DCO	Development Consent Order
LPA	Local Planning Authority
NPPF	National Planning Policy Framework
NPS	National Policy Statements
NSIP	Nationally Significant Infrastructure Project
OHL	Overhead Power Line
RPA	Root Protection Area
TCP	Tree Constraints Plan
TPF	Tree Protection Fencing
TPO	Tree Preservation Order

Annex 1

Tree Schedule & BS5837:2012 Cascade Chart for Tree Quality Assessment



BS5837:2012 TREE SCHEDULE

SURVEY DATE: 12th - 14th August & 1st, 2nd October 2025

CLIENT: The Drovers Solar Farm Limited

SITE: The Drovers Solar Farm

REFERENCE: 2036-TS-V1-A-2036-TS-V1-B

Tree No.	Common Name	Botanical Name	Height (m)	Stem Dia ϕ (mm)	Crown Spread (m)				Height of Crown Clearance (m)	Age Class	Phys Con	Struc Con	Additional notes	Preliminary recommendations	Estimated Remaining Contribution	BS5837 Retention Category	RPA (m ²)	RPA Radius (m)
					N	E	S	W										
T1 (TPO)	Pedunculate oak	<i>Quercus robur</i>	15	769	8	8	8	8	5	Mat	Good	Fair	Establishing beyond highways ditch network adjacent to boundary of Waitrose carpark. Mature oak. Ivy clad. Twin-stemmed from base. Dense canopy. Prominent landscape tree of long-term potential. Tree protected by The Norfolk (Breckland District) (Swaffham) Tree Preservation Order 2006 no 38. - T16.	No work recommended at time of assessment.	40+ years	A1, 2	272	9.30
T2	Norway maple	<i>Acer platanoides</i>	13	461	5	6	7	6	2	E/Mat	Good	Fair	Establishing from ditch network adjacent to highway verge at junction of A1065 and New Sporie Road. Twin-stemmed. Radial canopy. Moderate arboricultural quality.	No work recommended at time of assessment.	20 to 40 years	B1, 2	92	5.40
T3	Pedunculate oak	<i>Quercus robur</i>	12	660	7	6	6	6	1.75	E/Mat	Fair	Good	-	No work recommended at time of assessment.	20 to 40 years	B1, 2	191	7.80
T4	Common hawthorn	<i>Crataegus monogyna</i>	4	350	3	3	3	3	3	E/Mat	Poor	Fair	-	No work recommended at time of assessment.	<10 years	C2	55	4.20
T5	Pedunculate oak	<i>Quercus robur</i>	16	1790	7	10	10	6	1.5	Vet	Good	Fair	Large old oak forms part of linear group adjacent to farm track. Lapsed pollard. Large stem cavity. Hollowing within. Tall, slender form. Canopy deadwood. Shows veteran qualities.	No work recommended at time of assessment.	40+ years	A1, 2, 3	2290	27.00
T6	Pedunculate oak	<i>Quercus robur</i>	9	1360	5	5	5	5	2	Vet	Fair	Fair	Large old oak forms part of linear group adjacent to farm track. Lapsed pollard. Large stem cavity. Hollowing within. Quite suppressed form given central group location. Slender form. Canopy deadwood and retrenchment. Shows veteran qualities.	No work recommended at time of assessment.	40+ years	A1, 2, 3	1288	20.25
T7	Pedunculate oak	<i>Quercus robur</i>	14	1505	5	5	5	5	2	Vet	Fair	Fair	Large old oak forms part of linear group adjacent to farm track. Lapsed pollard. Large stem cavity forms from previous limb failures at 2metres. Hollowing within. Slight thinning of foliage. Shows veteran qualities. Canopy retrenchment. Major splits through canopy storm damage.	No work recommended at time of assessment.	40+ years	A1, 2, 3	1590	22.50
T8	Common hawthorn	<i>Crataegus monogyna</i>	2	175	3	1	3	1	1	S/Mat	Good	Fair	-	Potential tree removal for scheme.	10 to 20 years	C2	14	2.10

BS5837:2012 TREE SCHEDULE

SURVEY DATE: 12th - 14th August & 1st, 2nd October 2025

CLIENT: The Drovers Solar Farm Limited

SITE: The Drovers Solar Farm

REFERENCE: 2036-TS-V1-A-2036-TS-V1-B

Tree No.	Common Name	Botanical Name	Height (m)	Stem Dia ϕ (mm)	Crown Spread (m)				Height of Crown Clearance (m)	Age Class	Phys Con	Struc Con	Additional notes	Preliminary recommendations	Estimated Remaining Contribution	BS5837 Retention Category	RPA (m ²)	RPA Radius (m)
					N	E	S	W										
T9	Common hawthorn	<i>Crataegus monogyna</i>	2	200	3	1	3	1	1	S/Mat	Good	Fair	-	No work recommended at time of assessment.	10 to 20 years	C2	18	2.40
T10	Pedunculate oak	<i>Quercus robur</i>	10	355	4	1	4	4	4	E/Mat	Poor	Fair	Historic split at c.2m minimal eastern canopy.	No work recommended at time of assessment.	10 to 20 years	C2	55	4.20
T11	Pedunculate oak	<i>Quercus robur</i>	9	890	8	8	8	8	1.5	Mat	Good	Good	-	No work recommended at time of assessment.	40+ years	A1, 2	366	10.80
T12	Pedunculate oak	<i>Quercus robur</i>	7	900	8	8	8	8	2	Mat	Fair	Fair	-	No work recommended at time of assessment.	20 to 40 years	B1, 2	366	10.80
T13	Common ash	<i>Fraxinus excelsior</i>	10	560	8	8	8	8	3.5	E/Mat	Fair	Good	Ash Health Class 2.	No work recommended at time of assessment.	10 to 20 years	C1, 2	137	6.60
T14	Common ash	<i>Fraxinus excelsior</i>	9	565	5	5	5	5	3.5	E/Mat	Fair	Good	Ash Health Class 2.	No work recommended at time of assessment.	10 to 20 years	C1, 2	150	6.90
T15	Common ash	<i>Fraxinus excelsior</i>	4	220	2	2	2	2	2.5	S/Mat	Fair	Fair	Ash Health Class 3.	No work recommended at time of assessment.	10 to 20 years	C2	23	2.70
T16	Pedunculate oak	<i>Quercus robur</i>	7	925	6	6	6	6	3.5	Mat	Fair	Good	-	No work recommended at time of assessment.	20 to 40 years	B1, 2	387	11.10
T17	Common ash	<i>Fraxinus excelsior</i>	11	701	12	10	11	12	3	Mat	Fair	Good	Ash Health Class 2.	No work recommended at time of assessment.	10 to 20 years	B1, 2	222	8.40
T18	Common ash	<i>Fraxinus excelsior</i>	11	1040	12	8	9	8	3	Mat	Fair	Good	Ash Health Class 2.	No work recommended at time of assessment.	10 to 20 years	B1, 2	499	12.60
T19	Pedunculate oak	<i>Quercus robur</i>	13	1180	6	3	10	8	3	Mat	Good	Fair	-	No work recommended at time of assessment.	40+ years	A1, 2	625	14.10

BS5837:2012 TREE SCHEDULE

SURVEY DATE: 12th - 14th August & 1st, 2nd October 2025

CLIENT: The Drovers Solar Farm Limited

SITE: The Drovers Solar Farm

REFERENCE: 2036-TS-V1-A-2036-TS-V1-B

Tree No.	Common Name	Botanical Name	Height (m)	Stem Dia ϕ (mm)	Crown Spread (m)				Height of Crown Clearance (m)	Age Class	Phys Con	Struc Con	Additional notes	Preliminary recommendations	Estimated Remaining Contribution	BS5837 Retention Category	RPA (m ²)	RPA Radius (m)
					N	E	S	W										
T20	Pedunculate oak	<i>Quercus robur</i>	13	1010	6	8	6	3	2.5	Mat	Fair	Good	-	No work recommended at time of assessment.	20 to 40 years	B1, 2	452	12.00
T21	Pedunculate oak	<i>Quercus robur</i>	13	1120	8	8	8	8	3	Mat	Good	Fair	-	No work recommended at time of assessment.	40+ years	A1, 2	573	13.50
T22	Pedunculate oak	<i>Quercus robur</i>	13	1200	8	8	8	8	2.5	Mat	Good	Fair	-	No work recommended at time of assessment.	40+ years	A1, 2	651	14.40
T23	Pedunculate oak	<i>Quercus robur</i>	15	1200	8	8	8	8	3	Mat	Good	Fair	-	No work recommended at time of assessment.	40+ years	A1, 2	651	14.40
T24	Common ash	<i>Fraxinus excelsior</i>	10	1615	7	7	7	5	6	Vet	Fair	Poor	Old hedgerow ash. Significant stem girth. Lapsed pollard. Hollowing within lower proportion of stem. Multiple previous limb failures. Large proportion of canopy is dead. Dieback and dysfunction throughout canopy. Shows veteran features.	No work recommended at time of assessment.	20 to 40 years	A1, 3	1867	24.38
T25	Pedunculate oak	<i>Quercus robur</i>	16	1525	9	11	9	9	1.5	Vet	Good	Fair	Large old oak adjacent to farm track. Single-stemmed. Large stem cavity forming from old limb failures at 3metres north side. Fungal fruiting bracket within. Dense canopy. Minor deadwood. Broken / suspended branches to east side lower canopy. Highly prominent oak. Shows veteran qualities.	No work recommended at time of assessment.	40+ years	A1, 2, 3	1644	22.88
T26	Pedunculate oak	<i>Quercus robur</i>	13	850	7	7	7	7	2	Mat	Good	Good	-	No work recommended at time of assessment.	40+ years	A1	327	10.20
T27	Pedunculate oak	<i>Quercus robur</i>	13	950	7	8	7	7	3	O/Mat	Fair	Good	-	No work recommended at time of assessment.	20 to 40 years	B1, 2	408	11.40
T28	Pedunculate oak	<i>Quercus robur</i>	15	1615	8	9	9	7	2.5	Mat	Good	Good	Large field boundary oak. Stands adjacent to farm track. Old lapsed pollard. Clad in ivy. Dense relatively radial canopy. Limited veteran features. Locally notable.	No work recommended at time of assessment.	40+ years	A1, 2	707	15.00

BS5837:2012 TREE SCHEDULE

SURVEY DATE: 12th - 14th August & 1st, 2nd October 2025

CLIENT: The Drovers Solar Farm Limited

SITE: The Drovers Solar Farm

REFERENCE: 2036-TS-V1-A-2036-TS-V1-B

Tree No.	Common Name	Botanical Name	Height (m)	Stem Dia ϕ (mm)	Crown Spread (m)				Height of Crown Clearance (m)	Age Class	Phys Con	Struc Con	Additional notes	Preliminary recommendations	Estimated Remaining Contribution	BS5837 Retention Category	RPA (m ²)	RPA Radius (m)
					N	E	S	W										
T29	Common ash	<i>Fraxinus excelsior</i>	15	517	9	9	9	9	5	E/Mat	Fair	Fair	-	No work recommended at time of assessment.	10 to 20 years	C1, 2	125	6.30
T30	Pedunculate oak	<i>Quercus robur</i>	6	225	4	4	4	4	3.5	Yng	Good	Good	-	No work recommended at time of assessment.	40+ years	C1, 2	23	2.70
T31	Field maple	<i>Acer campestre</i>	9	606	6	6	6	6	3	S/Mat	Good	Good	-	No work recommended at time of assessment.	10 to 20 years	C1, 2	163	7.20
T32	Field maple	<i>Acer campestre</i>	9	360	4	4	4	4	3	S/Mat	Good	Good	-	No work recommended at time of assessment.	10 to 20 years	C1, 2	55	4.20
T33	Sycamore	<i>Acer pseudoplatanus</i>	16	783	8	8	8	8	0	S/Mat	Good	Fair	-	No work recommended at time of assessment.	20 to 40 years	C1, 2	272	9.30
T34	Pedunculate oak	<i>Quercus robur</i>	19	1740	10	9	10	10	4	Vet	Good	Good	Located towards the northern boundary of woodland. Lapsed pollard. Single stemmed. Structural canopy forms at c.2.5m. Dense ivy associated with the scaffold partially obscuring assessment. Cavities associated with the stem west. Decay fungal brackets above crown break consistent with beefsteak fungi. Moderate deadwood associated with the lower canopy. Good widespread radial canopy. Good future potential. Shows veteran qualities.	No work recommended at time of assessment.	40+ years	A1, 2, 3	2165	26.25
T35	Common ash	<i>Fraxinus excelsior</i>	14	780	8	9	9	9	3	Mat	Declining	Fair	Ash Health Class 3.	No work recommended at time of assessment.	10 to 20 years	C1, 2	272	9.30
T36	Pedunculate oak	<i>Quercus robur</i>	13	900	6	8	10	8	3.5	Mat	Good	Good	-	No work recommended at time of assessment.	20 to 40 years	A1, 2	366	10.80
T37	Pedunculate oak	<i>Quercus robur</i>	13	880	6	6	6	10	3	Mat	Good	Good	-	No work recommended at time of assessment.	20 to 40 years	B1, 2	346	10.50
T38	Pedunculate oak	<i>Quercus robur</i>	13	1000	10	10	10	10	3	Mat	Good	Fair	-	No work recommended at time of assessment.	40+ years	A1, 2	452	12.00
T39	Pedunculate oak	<i>Quercus robur</i>	12	755	6	6	6	6	3	Mat	Fair	Poor	-	No work recommended at time of assessment.	20 to 40 years	B1, 2	254	9.00

BS5837:2012 TREE SCHEDULE

SURVEY DATE: 12th - 14th August & 1st, 2nd October 2025

CLIENT: The Drovers Solar Farm Limited

SITE: The Drovers Solar Farm

REFERENCE: 2036-TS-V1-A-2036-TS-V1-B

Tree No.	Common Name	Botanical Name	Height (m)	Stem Dia ϕ (mm)	Crown Spread (m)				Height of Crown Clearance (m)	Age Class	Phys Con	Struc Con	Additional notes	Preliminary recommendations	Estimated Remaining Contribution	BS5837 Retention Category	RPA (m ²)	RPA Radius (m)
					N	E	S	W										
T40	Pedunculate oak	<i>Quercus robur</i>	15	1100	7	7	7	6	4.5	Mat	Fair	Good	-	No work recommended at time of assessment.	40+ years	A1, 2	547	13.20
T41	Pedunculate oak	<i>Quercus robur</i>	12	1050	7	8	7	7	4.5	Mat	Good	Good	-	No work recommended at time of assessment.	40+ years	A1, 2	499	12.60
T42	Pedunculate oak	<i>Quercus robur</i>	15	1090	9	5	9	9	2.5	Mat	Good	Fair	-	No work recommended at time of assessment.	20 to 40 years	B1, 2	547	13.20
T43	Pedunculate oak	<i>Quercus robur</i>	13	1030	6	6	6	6	3	Mat	Fair	Good	-	No work recommended at time of assessment.	20 to 40 years	B1, 2	475	12.30
T44	Pedunculate oak	<i>Quercus robur</i>	9	775	5	5	5	5	6	Mat	Poor	Good	-	No work recommended at time of assessment.	10 to 20 years	C1, 2	272	9.30
T45	Common ash	<i>Fraxinus excelsior</i>	10	673	6	6	6	6	4	E/Mat	Fair	Good	-	No work recommended at time of assessment.	10 to 20 years	C1, 2	206	8.10
T46	Common ash	<i>Fraxinus excelsior</i>	14	920	10	10	10	8	2	Mat	Declining	Fair	Ash Health Class 3.	No work recommended at time of assessment.	10 to 20 years	C1, 2	387	11.10
T47	Common ash	<i>Fraxinus excelsior</i>	14	950	5	6	6	5	1.6	Mat	Declining	Declining	Ash Health Class 3. Large cavity associated with the main stem - south west, decay associated. Prominent.	No work recommended at time of assessment.	10 to 20 years	C1	408	11.40
T48	Sweet chestnut	<i>Castanea sativa</i>	12	1000	5	7	7	7	2	Mat	Good	Good	Well formed tree in excellent condition. Prominent in the landscape.	No work recommended at time of assessment.	40+ years	A1, 2	452	12.00
T49	Common ash	<i>Fraxinus excelsior</i>	5	75	2	2	2	2	1	Yng	Fair	Fair	Insignificant tree.	No work recommended at time of assessment.	10 to 20 years	C1	3	0.90
T50	Sycamore	<i>Acer pseudoplatanus</i>	5	140	4	4	2	2	1	Yng	Fair	Fair	Insignificant tree.	No work recommended at time of assessment.	10 to 20 years	C1	10	1.80
T51	Sweet chestnut	<i>Castanea sativa</i>	11	760	6	7	7	7	1.5	Mat	Good	Good	Well formed tree in excellent condition.	No work recommended at time of assessment.	40+ years	A1, 2	254	9.00
T52	Common ash	<i>Fraxinus excelsior</i>	15	1100	5	7	6	7	4	Mat	Declining	Declining	Ash Health Class 3. Heavily suppressed by ivy.	No work recommended at time of assessment.	10 to 20 years	C1	547	13.20
T53	Common ash	<i>Fraxinus excelsior</i>	14	890	10	6	8	10	4	Mat	Declining	Fair	Ash Health Class 4.	No work recommended at time of assessment.	10 to 20 years	C1, 2	366	10.80

BS5837:2012 TREE SCHEDULE

SURVEY DATE: 12th - 14th August & 1st, 2nd October 2025

CLIENT: The Drovers Solar Farm Limited

SITE: The Drovers Solar Farm

REFERENCE: 2036-TS-V1-A-2036-TS-V1-B

Tree No.	Common Name	Botanical Name	Height (m)	Stem Dia ϕ (mm)	Crown Spread (m)				Height of Crown Clearance (m)	Age Class	Phys Con	Struc Con	Additional notes	Preliminary recommendations	Estimated Remaining Contribution	BS5837 Retention Category	RPA (m ²)	RPA Radius (m)
					N	E	S	W										
T54	Pedunculate oak	<i>Quercus robur</i>	14	1390	9	5	9	9	4.5	Mat	Fair	Good	Notable specimen located towards the southern extent of the site. Located on woodland edge. Lower stem exhibits prominent reaction growth indicative of internal dysfunction. Light ivy associated with the stem and scaffold limiting assessment. Dense rose at base. Significant dieback associated with the canopy, with significant deadwood north. Cavities associated with the scaffold north. Canopy biased south.	No work recommended at time of assessment.	40+ years	A1, 2	707	15.00
T55	Pedunculate oak	<i>Quercus robur</i>	9	850	7	7	7	7	3	Mat	Poor	Fair	-	No work recommended at time of assessment.	10 to 20 years	C1, 2	327	10.20
T56	Pedunculate oak	<i>Quercus robur</i>	11	860	8	8	8	8	5	Mat	Good	Good	-	No work recommended at time of assessment.	40+ years	A1, 2	327	10.20
T57	Pedunculate oak	<i>Quercus robur</i>	14	1290	10	10	10	10	5	Mat	Good	Good	-	No work recommended at time of assessment.	40+ years	A1, 2	707	15.00
T58	Common ash	<i>Fraxinus excelsior</i>	14	475	8	8	8	8	5	E/Mat	Fair	Good	Ash Health Class 3.	No work recommended at time of assessment.	10 to 20 years	C1, 2	102	5.70
T59	Common ash	<i>Fraxinus excelsior</i>	8	780	4	8	6	3	3	Mat	Fair	Fair	Ash Health Class 3.	No work recommended at time of assessment.	10 to 20 years	C1, 2	272	9.30
T60	Sycamore	<i>Acer pseudoplatanus</i>	15	840	9	9	10	10	5	Mat	Good	Good	-	No work recommended at time of assessment.	40+ years	A1, 2	327	10.20
T61	English holly	<i>Ilex aquifolium</i>	8	260	3	3	3	3	0	S/Mat	Good	Fair	-	No work recommended at time of assessment.	10 to 20 years	C1, 2	28	3.00
T62	Pedunculate oak	<i>Quercus robur</i>	6	300	3	3	3	4	2	S/Mat	Fair	Fair	Dense ivy associated with the stem and scaffold limiting a detailed assessment.	No work recommended at time of assessment.	10 to 20 years	C1, 2	41	3.60
T63	Pedunculate oak	<i>Quercus robur</i>	14	830	9	9	9	9	6	Mat	Fair	Fair	-	No work recommended at time of assessment.	40+ years	A1, 2	308	9.90
T64	Common hawthorn	<i>Crataegus monogyna</i>	6	320	4	4	3	3	0	S/Mat	Good	Fair	-	No work recommended at time of assessment.	10 to 20 years	C2	48	3.90
T65	Common hawthorn	<i>Crataegus monogyna</i>	4	420	3	3	3	3	0.5	Mat	Good	Good	-	No work recommended at time of assessment.	20 to 40 years	B1, 2	82	5.10
T66	Pedunculate oak	<i>Quercus robur</i>	14	1200	8	9	8	9	6	O/Mat	Good	Good	Dense epicormic growth.	No work recommended at time of assessment.	40+ years	A2	651	14.40
T67	Pedunculate oak	<i>Quercus robur</i>	14	1200	8	9	8	8	6	O/Mat	Good	Good	Dense epicormic growth.	No work recommended at time of assessment.	40+ years	A2	651	14.40
T68	Pedunculate oak	<i>Quercus robur</i>	14	1150	9	9	8	10	6	O/Mat	Good	Good	Dense epicormic growth.	No work recommended at time of assessment.	40+ years	A2	598	13.80
T69	Common ash	<i>Fraxinus excelsior</i>	15	850	6	8	4	4	6	O/Mat	Declining	Declining	Ash Health Class 4.	No work recommended at time of assessment.	<10 years	U	327	10.20
T70	Common ash	<i>Fraxinus excelsior</i>	14	1200	10	7	9	9	6	O/Mat	Fair	Good	Ash Health Class 1.	No work recommended at time of assessment.	20 to 40 years	B2	651	14.40
T71	Pedunculate oak	<i>Quercus robur</i>	15	1050	7	8	8	7	6	O/Mat	Fair	Good	-	No work recommended at time of assessment.	40+ years	B2	499	12.60

BS5837:2012 TREE SCHEDULE

SURVEY DATE: 12th - 14th August & 1st, 2nd October 2025

CLIENT: The Drovers Solar Farm Limited

SITE: The Drovers Solar Farm

REFERENCE: 2036-TS-V1-A-2036-TS-V1-B

Tree No.	Common Name	Botanical Name	Height (m)	Stem Dia ϕ (mm)	Crown Spread (m)				Height of Crown Clearance (m)	Age Class	Phys Con	Struc Con	Additional notes	Preliminary recommendations	Estimated Remaining Contribution	BS5837 Retention Category	RPA (m ²)	RPA Radius (m)
					N	E	S	W										
T72	Pedunculate oak	<i>Quercus robur</i>	14	900	7	7	8	7	6	O/Mat	Good	Good	-	No work recommended at time of assessment.	40+ years	A2	366	10.80
T73	Common hawthorn	<i>Crataegus monogyna</i>	10	475	4	4	4	4	6	E/Mat	Fair	Fair	-	No work recommended at time of assessment.	20 to 40 years	C2	102	5.70
T74	Common ash	<i>Fraxinus excelsior</i>	11	556	8	8	8	8	1	S/Mat	Fair	Fair	Ash Health Class 3.	No work recommended at time of assessment.	10 to 20 years	C1, 2	137	6.60
T75	Pedunculate oak	<i>Quercus robur</i>	14	1320	4	8	14	12	6	Vet	Fair	Good	Mature roadside oak. Single-stemmed. Lapsed pollard. Primary limb failure resulting in exposed stem heartwood. Bark loss and delamination. Chicken of the woods decay fungi at 4metres. Ivy cover. Cracks and splits to structural limbs. Canopy bias towards southwest over field parcel. Shows veteran qualities.	No work recommended at time of assessment.	40+ years	A1, 3	1241	19.88
T76	Common hawthorn	<i>Crataegus monogyna</i>	7	490	3	3	3	3	2	E/Mat	Good	Fair	-	No work recommended at time of assessment.	20 to 40 years	B2	113	6.00
T77	Common ash	<i>Fraxinus excelsior</i>	18	1150	9	8	10	9	6	O/Mat	Fair	Good	Large mature ash to field boundary. Engulfed in ivy. Single-stemmed. Stem measurement approx. due to ivy cover. Tall, slender form. Class 1 ash dieback. Several previous branch failures.	No work recommended at time of assessment.	20 to 40 years	B2	598	13.80
T78	Sycamore	<i>Acer pseudoplatanus</i>	14	1000	9	9	9	7	6	Mat	Good	Good	-	No work recommended at time of assessment.	40+ years	A2	452	12.00
T79	Sycamore	<i>Acer pseudoplatanus</i>	13	1010	4	8	9	8	5	O/Mat	Good	Good	-	No work recommended at time of assessment.	40+ years	A2	452	12.00
T80	Pedunculate oak	<i>Quercus robur</i>	16	1400	9	8	9	8	5	O/Mat	Good	Fair	Large roadside ash within wider group feature. Ivy clad. No primary veteran features. Slender form. Canopy continuous with adjacent trees. Locally notable oak.	No work recommended at time of assessment.	40+ years	A1, 3	707	15.00
T81	Pedunculate oak	<i>Quercus robur</i>	17	1360	12	10	10	13	5	O/Mat	Good	Good	Large mature roadside oak. Dense ivy cover. Single-stemmed. Structural canopy divides from 3metres. Wide-spreading dense canopy. Open grown. Limited veteran features. Locally notable oak.	No work recommended at time of assessment.	40+ years	A1, 2	707	15.00
T82	Pedunculate oak	<i>Quercus robur</i>	11	1500	9	10	9	9	5	O/Mat	Good	Good	Stem diameter measured over ivy. Low forming crown. No central leader. Wide-spreading canopy. Limited veteran features. Small cavities form from previous branch failures. Prominent roadside oak. Locally notable.	No work recommended at time of assessment.	40+ years	A1, 2	707	15.00
T83	Apple species	<i>Malus sp.</i>	9	250	4	6	3	6	4	S/Mat	Fair	Fair	-	No work recommended at time of assessment.	20 to 40 years	C2	28	3.00

BS5837:2012 TREE SCHEDULE

SURVEY DATE: 12th - 14th August & 1st, 2nd October 2025

CLIENT: The Drovers Solar Farm Limited

SITE: The Drovers Solar Farm

REFERENCE: 2036-TS-V1-A-2036-TS-V1-B

Tree No.	Common Name	Botanical Name	Height (m)	Stem Dia \emptyset (mm)	Crown Spread (m)				Height of Crown Clearance (m)	Age Class	Phys Con	Struc Con	Additional notes	Preliminary recommendations	Estimated Remaining Contribution	BS5837 Retention Category	RPA (m ²)	RPA Radius (m)
					N	E	S	W										
T84	Pedunculate oak	<i>Quercus robur</i>	16	1340	8	9	9	8	4	O/Mat	Good	Fair	Mature roadside oak. Ivy cover. Twin-stemmed from 2metres. Wide-spreading canopy. Limited veteran features. Prominent roadside oak. Locally notable.	No work recommended at time of assessment.	40+ years	A3	707	15.00
T85	Pedunculate oak	<i>Quercus robur</i>	13	1440	9	10	7	7	4	Vet	Good	Fair	Large mature roadside oak. Ivy cover. Potential lapsed pollard. Stem decay with bark loss southwest side and exposed heartwood. Limb failures to southwest and subsequent loss of canopy to this side. Subordinate canopy form. Veteran features.	No work recommended at time of assessment.	40+ years	A3	1486	21.75
T86	Apple species	<i>Malus sp.</i>	7	220	3	3	3	3	3	S/Mat	Fair	Fair	-	No work recommended at time of assessment.	10 to 20 years	C2	23	2.70
T87	Apple species	<i>Malus sp.</i>	6	300	3	3	3	3	3	S/Mat	Fair	Fair	-	No work recommended at time of assessment.	10 to 20 years	C2	41	3.60
T88	Apple species	<i>Malus sp.</i>	6	250	3	3	3	3	3	S/Mat	Fair	Fair	-	No work recommended at time of assessment.	10 to 20 years	C2	28	3.00
T89	Common ash	<i>Fraxinus excelsior</i>	10	534	7	6	7	7	6	O/Mat	Fair	Good	Ash Health Class 1.	No work recommended at time of assessment.	20 to 40 years	C2	125	6.30
T90	Pedunculate oak	<i>Quercus robur</i>	14	1250	10	10	10	10	5	O/Mat	Good	Good	-	No work recommended at time of assessment.	40+ years	A2	707	15.00
T91	Pedunculate oak	<i>Quercus robur</i>	14	1430	10	10	10	10	5	O/Mat	Good	Good	-	No work recommended at time of assessment.	40+ years	A2	707	15.00
T92	Pedunculate oak	<i>Quercus robur</i>	9	885	6	6	6	6	5	E/Mat	Fair	Good	-	No work recommended at time of assessment.	20 to 40 years	B2	346	10.50
T93	Pedunculate oak	<i>Quercus robur</i>	8	500	5	5	5	5	5	E/Mat	Fair	Good	-	No work recommended at time of assessment.	20 to 40 years	B2	113	6.00
T94	Common ash	<i>Fraxinus excelsior</i>	13	1000	8	7	9	7	5	Mat	Fair	Good	Ash Health Class 1.	No work recommended at time of assessment.	20 to 40 years	B2	452	12.00
T95	Common ash	<i>Fraxinus excelsior</i>	12	650	7	7	7	7	5	Mat	Fair	Good	Ash Health Class 1.	No work recommended at time of assessment.	20 to 40 years	B2	191	7.80
T96	Common ash	<i>Fraxinus excelsior</i>	12	603	8	7	7	7	5	Mat	Fair	Good	Ash Health Class 1.	No work recommended at time of assessment.	20 to 40 years	B2	163	7.20
T97	Common ash	<i>Fraxinus excelsior</i>	16	1000	9	10	9	8	6	O/Mat	Fair	Good	Ash Health Class 1.	No work recommended at time of assessment.	20 to 40 years	B2	452	12.00

BS5837:2012 TREE SCHEDULE

SURVEY DATE: 12th - 14th August & 1st, 2nd October 2025

CLIENT: The Drovers Solar Farm Limited

SITE: The Drovers Solar Farm

REFERENCE: 2036-TS-V1-A-2036-TS-V1-B

Tree No.	Common Name	Botanical Name	Height (m)	Stem Dia ϕ (mm)	Crown Spread (m)				Height of Crown Clearance (m)	Age Class	Phys Con	Struc Con	Additional notes	Preliminary recommendations	Estimated Remaining Contribution	BS5837 Retention Category	RPA (m ²)	RPA Radius (m)
					N	E	S	W										
T98	Common ash	<i>Fraxinus excelsior</i>	10	750	8	6	5	6	6	O/Mat	Fair	Fair	Ash Health Class 1.	No work recommended at time of assessment.	20 to 40 years	C2	254	9.00
T99	Pedunculate oak	<i>Quercus robur</i>	11	870	8	7	8	7	5	Mat	Good	Good	-	No work recommended at time of assessment.	40+ years	A3	346	10.50
T100	Common ash	<i>Fraxinus excelsior</i>	12	750	9	6	7	7	6	Mat	Fair	Fair	Ash Health Class 2.	No work recommended at time of assessment.	20 to 40 years	C2	254	9.00
T101	Pedunculate oak	<i>Quercus robur</i>	4	173	2	2	2	2	0	S/Mat	Fair	Fair	-	No work recommended at time of assessment.	20 to 40 years	A1	14	2.10
T102	Pedunculate oak	<i>Quercus robur</i>	11	1100	9	9	9	9	5	Mat	Good	Good	-	No work recommended at time of assessment.	40+ years	A3	547	13.20
T103	Pedunculate oak	<i>Quercus robur</i>	11	1050	7	5	5	7	5	Mat	Good	Good	-	No work recommended at time of assessment.	40+ years	A3	499	12.60
T104	Pedunculate oak	<i>Quercus robur</i>	11	900	3	8	7	8	5	Mat	Good	Good	-	No work recommended at time of assessment.	40+ years	A2	366	10.80
T105	Common ash	<i>Fraxinus excelsior</i>	15	1007	8	7	7	8	6	O/Mat	Fair	Fair	Ash Health Class 1.	No work recommended at time of assessment.	20 to 40 years	B2	452	12.00
T106	Pedunculate oak	<i>Quercus robur</i>	11	1330	6	8	7	7	5	O/Mat	Good	Good	-	No work recommended at time of assessment.	40+ years	A2	707	15.00
T107	Pedunculate oak	<i>Quercus robur</i>	11	1250	5	8	7	8	5	Mat	Good	Good	-	No work recommended at time of assessment.	40+ years	A2	707	15.00
T108	Pedunculate oak	<i>Quercus robur</i>	11	1000	7	6	7	6	5	Mat	Good	Fair	-	No work recommended at time of assessment.	40+ years	A2	452	12.00
T109	Pedunculate oak	<i>Quercus robur</i>	13	700	7	7	6	7	5	Mat	Good	Fair	-	No work recommended at time of assessment.	40+ years	A2	222	8.40
T110	Pedunculate oak	<i>Quercus robur</i>	14	1250	6	8	8	9	5	Mat	Good	Fair	-	No work recommended at time of assessment.	40+ years	A2	707	15.00
T111	Common ash	<i>Fraxinus excelsior</i>	7	458	6	4	6	5	3	E/Mat	Fair	Fair	Ash Health Class 2.	No work recommended at time of assessment.	20 to 40 years	U2	92	5.40
T112	Common ash	<i>Fraxinus excelsior</i>	14	800	7	8	8	6	5	Mat	Fair	Fair	Ash Health Class 2.	No work recommended at time of assessment.	20 to 40 years	B2	290	9.60
T113	Pedunculate oak	<i>Quercus robur</i>	12	700	7	5	6	6	5	Mat	Good	Fair	-	No work recommended at time of assessment.	40+ years	B2	222	8.40
T114	Common ash	<i>Fraxinus excelsior</i>	12	900	8	4	3	6	5	Mat	Declining	Declining	-	No work recommended at time of assessment.	20 to 40 years	C2	366	10.80

BS5837:2012 TREE SCHEDULE

SURVEY DATE: 12th - 14th August & 1st, 2nd October 2025

CLIENT: The Drovers Solar Farm Limited

SITE: The Drovers Solar Farm

REFERENCE: 2036-TS-V1-A-2036-TS-V1-B

Tree No.	Common Name	Botanical Name	Height (m)	Stem Dia ϕ (mm)	Crown Spread (m)				Height of Crown Clearance (m)	Age Class	Phys Con	Struc Con	Additional notes	Preliminary recommendations	Estimated Remaining Contribution	BS5837 Retention Category	RPA (m ²)	RPA Radius (m)
					N	E	S	W										
T115	Common ash	<i>Fraxinus excelsior</i>	12	539	8	8	7	6	5	Mat	Fair	Fair	-	No work recommended at time of assessment.	20 to 40 years	C2	137	6.60
T116	Common walnut	<i>Juglans regia</i>	12	532	8	8	3	6	5	Mat	Good	Fair	-	No work recommended at time of assessment.	40+ years	B2	125	6.30
T117	Common ash	<i>Fraxinus excelsior</i>	11	400	8	8	5	4	5	S/Mat	Fair	Fair	Ash Health Class 2.	No work recommended at time of assessment.	20 to 40 years	C2	72	4.80
T118	Common ash	<i>Fraxinus excelsior</i>	12	585	4	8	3	7	5	S/Mat	Fair	Fair	Ash Health Class 1/2.	No work recommended at time of assessment.	20 to 40 years	C2	150	6.90
T119	Common ash	<i>Fraxinus excelsior</i>	12	395	3	9	5	8	5	S/Mat	Fair	Fair	Ash Health Class 1/2. Old coppice.	No work recommended at time of assessment.	20 to 40 years	C2	72	4.80
T120	Pedunculate oak	<i>Quercus robur</i>	12	985	5	9	8	6	5	Mat	Good	Good	-	No work recommended at time of assessment.	40+ years	A2	430	11.70
T121	Common ash	<i>Fraxinus excelsior</i>	17	927	8	6	9	7	7	O/Mat	Fair	Fair	Ash Health Class 2. Old coppice.	No work recommended at time of assessment.	20 to 40 years	B2	387	11.10
T122	Pedunculate oak	<i>Quercus robur</i>	10	850	8	7	5	6	5	Mat	Fair	Fair	-	No work recommended at time of assessment.	40+ years	B2	327	10.20
T123	Sycamore	<i>Acer pseudoplatanus</i>	11	398	6	6	6	6	5	E/Mat	Good	Good	-	No work recommended at time of assessment.	20 to 40 years	B2	72	4.80
T124	Pedunculate oak	<i>Quercus robur</i>	12	1100	6	8	7	9	5	O/Mat	Good	Good	-	No work recommended at time of assessment.	40+ years	A2	547	13.20
T125	Sycamore	<i>Acer pseudoplatanus</i>	11	600	7	7	7	7	5	E/Mat	Good	Good	-	No work recommended at time of assessment.	20 to 40 years	B2	163	7.20
T126	Pedunculate oak	<i>Quercus robur</i>	14	1000	7	8	8	7	6	Mat	Good	Good	-	No work recommended at time of assessment.	40+ years	A2	452	12.00
T127	Pedunculate oak	<i>Quercus robur</i>	14	1200	5	10	8	7	6	O/Mat	Good	Good	-	No work recommended at time of assessment.	40+ years	A2	651	14.40
T128	Common ash	<i>Fraxinus excelsior</i>	14	447	3	7	8	7	5	Mat	Fair	Good	Ash Health Class 1. Old coppice.	No work recommended at time of assessment.	20 to 40 years	C2	92	5.40
T129	Common ash	<i>Fraxinus excelsior</i>	16	645	7	7	5	7	5	Mat	Fair	Good	Ash Health Class 1. Old coppice.	No work recommended at time of assessment.	20 to 40 years	B2	191	7.80
T130	Common ash	<i>Fraxinus excelsior</i>	14	663	4	9	8	8	6	Mat	Fair	Fair	Ash Health Class 1/2. Old coppice.	No work recommended at time of assessment.	20 to 40 years	C2	206	8.10

BS5837:2012 TREE SCHEDULE

SURVEY DATE: 12th - 14th August & 1st, 2nd October 2025

CLIENT: The Drovers Solar Farm Limited

SITE: The Drovers Solar Farm

REFERENCE: 2036-TS-V1-A-2036-TS-V1-B

Tree No.	Common Name	Botanical Name	Height (m)	Stem Dia Ø (mm)	Crown Spread (m)				Height of Crown Clearance (m)	Age Class	Phys Con	Struc Con	Additional notes	Preliminary recommendations	Estimated Remaining Contribution	BS5837 Retention Category	RPA (m ²)	RPA Radius (m)
					N	E	S	W										
T131	Pedunculate oak	<i>Quercus robur</i>	16	1285	9	10	9	9	5	O/Mat	Good	Good	Mature roadside oak. Ivy cover. Single-stemmed. Structural canopy divides from 4metres. Large branch tear on eastern side. Dense, wide-spreading canopy. No veteran features.	No work recommended at time of assessment.	40+ years	A1, 2	707	15.00
T132	Pedunculate oak	<i>Quercus robur</i>	9	1050	6	5	6	7	5	Mat	Good	Good	Unable to access stem. One primary leader failed.	No work recommended at time of assessment.	40+ years	A2	499	12.60
T133	Pedunculate oak	<i>Quercus robur</i>	13	800	7	5	7	7	5	Mat	Good	Good	Unable to access stem.	No work recommended at time of assessment.	40+ years	B2	290	9.60
T134	Pedunculate oak	<i>Quercus robur</i>	13	850	8	7	7	6	5	Mat	Good	Good	Unable to access stem.	No work recommended at time of assessment.	40+ years	A2	327	10.20
T135	Oak species	<i>Quercus sp.</i>	9	532	7	6	8	8	5	E/Mat	Good	Fair	-	No work recommended at time of assessment.	20 to 40 years	B2	125	6.30
T136	Pedunculate oak	<i>Quercus robur</i>	13	950	9	8	8	8	5	Mat	Good	Good	-	No work recommended at time of assessment.	40+ years	A2	408	11.40
T137	Sycamore	<i>Acer pseudoplatanus</i>	12	483	6	6	6	6	5	S/Mat	Fair	Good	-	No work recommended at time of assessment.	20 to 40 years	B2	102	5.70
T138	Pedunculate oak	<i>Quercus robur</i>	13	900	8	9	9	8	5	Mat	Fair	Good	-	No work recommended at time of assessment.	40+ years	A2	366	10.80
T139	Common ash	<i>Fraxinus excelsior</i>	15	502	6	6	6	7	5	S/Mat	Fair	Fair	Ash Health Class 2.	No work recommended at time of assessment.	20 to 40 years	C2	113	6.00
T140	Sycamore	<i>Acer pseudoplatanus</i>	13	400	6	6	6	7	5	E/Mat	Good	Good	-	No work recommended at time of assessment.	20 to 40 years	B2	72	4.80
T141	Pedunculate oak	<i>Quercus robur</i>	15	1300	9	9	9	9	6	O/Mat	Good	Fair	Mature roadside oak. Ivy clad. 1300mm stem with ivy. Crown divides low. Dense canopy. Minimal veteran features.	No work recommended at time of assessment.	40+ years	A3	707	15.00
T142	Common hawthorn	<i>Crataegus monogyna</i>	3	156	2	2	2	2	2	S/Mat	Fair	Fair	Part of lapsed hedge.	No work recommended at time of assessment.	20 to 40 years	C2	10	1.80
T143	Pedunculate oak	<i>Quercus robur</i>	15	1211	8	8	8	8	5	O/Mat	Good	Fair	Multi-stemmed roadside oak. Sparse canopy with deadwood.	No work recommended at time of assessment.	40+ years	A1	651	14.40
T144	Common hawthorn	<i>Crataegus monogyna</i>	6	245	2	2	2	2	2	S/Mat	Fair	Fair	Part of lapsed hedge.	No work recommended at time of assessment.	20 to 40 years	C2	28	3.00
T145	Common hawthorn	<i>Crataegus monogyna</i>	6	490	3	3	3	3	2	E/Mat	Fair	Fair	Part of lapsed hedge.	No work recommended at time of assessment.	20 to 40 years	C2	113	6.00

BS5837:2012 TREE SCHEDULE

SURVEY DATE: 12th - 14th August & 1st, 2nd October 2025

CLIENT: The Drovers Solar Farm Limited

SITE: The Drovers Solar Farm

REFERENCE: 2036-TS-V1-A-2036-TS-V1-B

Tree No.	Common Name	Botanical Name	Height (m)	Stem Dia ϕ (mm)	Crown Spread (m)				Height of Crown Clearance (m)	Age Class	Phys Con	Struc Con	Additional notes	Preliminary recommendations	Estimated Remaining Contribution	BS5837 Retention Category	RPA (m ²)	RPA Radius (m)
					N	E	S	W										
T146	Pedunculate oak	<i>Quercus robur</i>	13	1000	9	8	9	9	5	Mat	Good	Good	-	No work recommended at time of assessment.	40+ years	A2	452	12.00
T147	Pedunculate oak	<i>Quercus robur</i>	13	750	9	8	6	9	5	Mat	Good	Good	-	No work recommended at time of assessment.	40+ years	B2	254	9.00
T148	Pedunculate oak	<i>Quercus robur</i>	13	850	9	6	7	9	5	Mat	Good	Good	-	No work recommended at time of assessment.	40+ years	B2	327	10.20
T149	Pedunculate oak	<i>Quercus robur</i>	12	910	8	7	7	6	4	Mat	Fair	Fair	-	No work recommended at time of assessment.	40+ years	B1, 2	366	10.80
T150	Pedunculate oak	<i>Quercus robur</i>	4	700	2	4	3	5	1	Mat	Fair	Poor	-	No work recommended at time of assessment.	40+ years	B1, 2	222	8.40
T151	Pedunculate oak	<i>Quercus robur</i>	18	1486	9	7	10	7	6	O/Mat	Fair	Fair	Two stems at 1020 and 1080 Adjacent to track. Mature oak. Twin-stemmed. Appears to be possible lapsed pollard. Slender form. Canopy decline. Minimal veteran features.	No work recommended at time of assessment.	40+ years	A1, 3	707	15.00
T152	Oak species	<i>Quercus sp.</i>	6	300	3	3	3	3	4	S/Mat	Fair	Good	-	No work recommended at time of assessment.	40+ years	C2	41	3.60
T153	Oak species	<i>Quercus sp.</i>	6	240	3	3	3	3	4	S/Mat	Fair	Good	-	No work recommended at time of assessment.	40+ years	C2	28	3.00
T154	Oak species	<i>Quercus sp.</i>	6	240	3	3	3	3	4	S/Mat	Fair	Good	-	No work recommended at time of assessment.	40+ years	C2	28	3.00
T155	Oak species	<i>Quercus sp.</i>	6	200	3	3	3	3	4	S/Mat	Fair	Good	-	No work recommended at time of assessment.	40+ years	C2	18	2.40
T156	Oak species	<i>Quercus sp.</i>	6	185	3	3	3	3	4	S/Mat	Fair	Good	-	No work recommended at time of assessment.	40+ years	C2	14	2.10
T157	Oak species	<i>Quercus sp.</i>	6	185	3	3	3	3	4	S/Mat	Fair	Good	-	No work recommended at time of assessment.	40+ years	C2	14	2.10
T158	Oak species	<i>Quercus sp.</i>	8	320	3	3	3	3	4	S/Mat	Good	Good	-	No work recommended at time of assessment.	40+ years	B2	48	3.90
T159	Pedunculate oak	<i>Quercus robur</i>	6	200	3	3	3	3	3	S/Mat	Fair	Good	-	No work recommended at time of assessment.	40+ years	C2	18	2.40
T160	Oak species	<i>Quercus sp.</i>	6	210	3	3	3	3	3	S/Mat	Good	Fair	-	No work recommended at time of assessment.	40+ years	C2	18	2.40
T161	Oak species	<i>Quercus sp.</i>	7	220	3	3	3	3	3	S/Mat	Good	Fair	-	No work recommended at time of assessment.	40+ years	B2	23	2.70
T162	Oak species	<i>Quercus sp.</i>	7	185	3	3	3	3	3	S/Mat	Good	Fair	-	No work recommended at time of assessment.	40+ years	C2	14	2.10

BS5837:2012 TREE SCHEDULE

SURVEY DATE: 12th - 14th August & 1st, 2nd October 2025

CLIENT: The Drovers Solar Farm Limited

SITE: The Drovers Solar Farm

REFERENCE: 2036-TS-V1-A-2036-TS-V1-B

Tree No.	Common Name	Botanical Name	Height (m)	Stem Dia ϕ (mm)	Crown Spread (m)				Height of Crown Clearance (m)	Age Class	Phys Con	Struc Con	Additional notes	Preliminary recommendations	Estimated Remaining Contribution	BS5837 Retention Category	RPA (m ²)	RPA Radius (m)
					N	E	S	W										
T163	Oak species	<i>Quercus sp.</i>	7	200	3	3	3	3	3	S/Mat	Good	Fair	-	No work recommended at time of assessment.	40+ years	C2	18	2.40
T164	Oak species	<i>Quercus sp.</i>	7	300	3	3	3	3	3	S/Mat	Good	Good	-	No work recommended at time of assessment.	40+ years	B2	41	3.60
T165	Oak species	<i>Quercus sp.</i>	7	200	3	3	3	3	3	S/Mat	Good	Fair	-	No work recommended at time of assessment.	40+ years	C2	18	2.40
T166	Oak species	<i>Quercus sp.</i>	7	290	5	5	3	3	3	S/Mat	Good	Good	-	No work recommended at time of assessment.	40+ years	B2	41	3.60
T167	Common ash	<i>Fraxinus excelsior</i>	13	735	7	6	7	5	5	O/Mat	Fair	Good	Ash Health Class 1. Old coppice.	No work recommended at time of assessment.	20 to 40 years	B2	238	8.70
T168	Common ash	<i>Fraxinus excelsior</i>	13	953	8	8	7	8	5	O/Mat	Fair	Good	Ash Health Class 1.	No work recommended at time of assessment.	20 to 40 years	B2	408	11.40
T169	Pedunculate oak	<i>Quercus robur</i>	13	1530	8	6	7	6	5	Vet	Good	Fair	Hedgerow oak. Bottle butt. Stem decay. Early beefsteak fungus emerging from stem at 1.5metres southeast side. Squat form. Canopy retrenchment. Radial canopy. Veteran features.	No work recommended at time of assessment.	40+ years	A3	1644	22.88
T170	Pedunculate oak	<i>Quercus robur</i>	6	400	3	3	3	3	5	E/Mat	Fair	Fair	Part of hedge.	No work recommended at time of assessment.	20 to 40 years	C2	72	4.80
T171	Pedunculate oak	<i>Quercus robur</i>	8	900	5	5	5	5	5	Mat	Good	Fair	Primary leader failed at 8m.	No work recommended at time of assessment.	40+ years	B2	366	10.80
T172	Hornbeam	<i>Carpinus betulus</i>	8	324	4	4	4	4	5	S/Mat	Good	Fair	Part of hedge.	No work recommended at time of assessment.	20 to 40 years	C2	48	3.90
T173	Pedunculate oak	<i>Quercus robur</i>	13	950	8	6	7	6	5	O/Mat	Fair	Fair	Retrenching.	No work recommended at time of assessment.	40+ years	C2	408	11.40
T174	Pedunculate oak	<i>Quercus robur</i>	13	1100	8	8	7	7	5	O/Mat	Good	Good	-	No work recommended at time of assessment.	40+ years	A2	547	13.20
T175	Pedunculate oak	<i>Quercus robur</i>	8	750	5	5	6	7	5	O/Mat	Fair	Fair	Retrenching. No visible root flare.	No work recommended at time of assessment.	40+ years	C2	254	9.00
T176	Pedunculate oak	<i>Quercus robur</i>	12	900	6	7	7	7	5	O/Mat	Good	Fair	Retrenching.	No work recommended at time of assessment.	40+ years	B2	366	10.80
T177	Pedunculate oak	<i>Quercus robur</i>	12	1100	6	7	7	6	5	O/Mat	Good	Fair	-	No work recommended at time of assessment.	40+ years	A2	547	13.20
T178	Pedunculate oak	<i>Quercus robur</i>	13	1200	7	6	7	7	5	O/Mat	Good	Good	-	No work recommended at time of assessment.	40+ years	A2	651	14.40
T179	Pedunculate oak	<i>Quercus robur</i>	13	920	7	7	7	7	5	O/Mat	Good	Good	Occluded branch tear on stem.	No work recommended at time of assessment.	40+ years	A2	387	11.10

BS5837:2012 TREE SCHEDULE

SURVEY DATE: 12th - 14th August & 1st, 2nd October 2025

CLIENT: The Drovers Solar Farm Limited

SITE: The Drovers Solar Farm

REFERENCE: 2036-TS-V1-A-2036-TS-V1-B

Tree No.	Common Name	Botanical Name	Height (m)	Stem Dia ϕ (mm)	Crown Spread (m)				Height of Crown Clearance (m)	Age Class	Phys Con	Struc Con	Additional notes	Preliminary recommendations	Estimated Remaining Contribution	BS5837 Retention Category	RPA (m ²)	RPA Radius (m)
					N	E	S	W										
T180	Common ash	<i>Fraxinus excelsior</i>	16	1200	9	9	9	9	5	O/Mat	Good	Good	Unable to access stems due to dense vegetation. Measurements estimated. Class 2 ash dieback. Small inonotus bracket at 2m. Lacks veteran features.	No work recommended at time of assessment.	40+ years	A2	651	14.40
T181	Common ash	<i>Fraxinus excelsior</i>	17	919	8	8	8	8	5	Mat	Fair	Fair	Ash Health Class 2/3.	No work recommended at time of assessment.	20 to 40 years	C1	387	11.10
T182	Pedunculate oak	<i>Quercus robur</i>	8	400	5	5	5	5	3	E/Mat	Good	Good	-	No work recommended at time of assessment.	40+ years	B2	72	4.80
T183	Pedunculate oak	<i>Quercus robur</i>	9	800	8	4	7	7	4	E/Mat	Good	Good	-	No work recommended at time of assessment.	40+ years	B2	290	9.60
T184	Common ash	<i>Fraxinus excelsior</i>	13	507	7	4	7	7	4	E/Mat	Fair	Fair	Ash Health Class 2.	No work recommended at time of assessment.	20 to 40 years	C2	113	6.00
T185	Common ash	<i>Fraxinus excelsior</i>	16	1100	9	9	9	9	4	O/Mat	Fair	Fair	Ash Health Class 3.	No work recommended at time of assessment.	20 to 40 years	B2	547	13.20
T186	Common ash	<i>Fraxinus excelsior</i>	12	470	7	6	6	7	4	E/Mat	Fair	Fair	Ash Health Class 2.	No work recommended at time of assessment.	20 to 40 years	C2	102	5.70
T187	Common ash	<i>Fraxinus excelsior</i>	16	559	8	7	7	7	4	E/Mat	Fair	Fair	Ash Health Class 2.	No work recommended at time of assessment.	20 to 40 years	C2	137	6.60
T188	Pedunculate oak	<i>Quercus robur</i>	12	1100	6	6	6	6	4	O/Mat	Good	Good	-	No work recommended at time of assessment.	40+ years	A2	547	13.20
T189	Common ash	<i>Fraxinus excelsior</i>	12	900	6	6	6	6	4	Mat	Fair	Fair	Ash Health Class 1.	No work recommended at time of assessment.	20 to 40 years	B2	366	10.80
T190	Pedunculate oak	<i>Quercus robur</i>	9	1000	5	5	5	5	4	Mat	Fair	Fair	-	No work recommended at time of assessment.	20 to 40 years	B2	452	12.00
T191	Common ash	<i>Fraxinus excelsior</i>	15	640	7	7	7	7	2.5	E/Mat	Good	Fair	Ash Health Class 2.	No work recommended at time of assessment.	20 to 40 years	B2	191	7.80
T192	Pedunculate oak	<i>Quercus robur</i>	12	600	7	7	4	7	3	E/Mat	Good	Fair	-	No work recommended at time of assessment.	40+ years	B2	163	7.20
T193	Pedunculate oak	<i>Quercus robur</i>	14	1100	9	9	9	9	4	Mat	Good	Good	-	No work recommended at time of assessment.	40+ years	A2	547	13.20
T194	Pedunculate oak	<i>Quercus robur</i>	13	1000	9	9	9	9	4	Mat	Good	Good	-	No work recommended at time of assessment.	40+ years	A2	452	12.00
T195	Common ash	<i>Fraxinus excelsior</i>	13	560	7	7	7	7	4	E/Mat	Fair	Fair	Ash Health Class 3.	No work recommended at time of assessment.	10 to 20 years	C2	137	6.60
T196	Pedunculate oak	<i>Quercus robur</i>	9	300	3	3	3	2	4	S/Mat	Fair	Fair	-	No work recommended at time of assessment.	20 to 40 years	C2	41	3.60

BS5837:2012 TREE SCHEDULE

SURVEY DATE: 12th - 14th August & 1st, 2nd October 2025

CLIENT: The Drovers Solar Farm Limited

SITE: The Drovers Solar Farm

REFERENCE: 2036-TS-V1-A-2036-TS-V1-B

Tree No.	Common Name	Botanical Name	Height (m)	Stem Dia ϕ (mm)	Crown Spread (m)				Height of Crown Clearance (m)	Age Class	Phys Con	Struc Con	Additional notes	Preliminary recommendations	Estimated Remaining Contribution	BS5837 Retention Category	RPA (m ²)	RPA Radius (m)
					N	E	S	W										
T197	Common ash	<i>Fraxinus excelsior</i>	9	500	8	7	7	5	4	E/Mat	Fair	Fair	Ash Health Class 2.	No work recommended at time of assessment.	20 to 40 years	C2	113	6.00
T198	Pedunculate oak	<i>Quercus robur</i>	12	770	9	8	8	7	4	Mat	Good	Good	-	No work recommended at time of assessment.	40+ years	B2	272	9.30
T199	Common ash	<i>Fraxinus excelsior</i>	15	630	9	8	8	9	4	Mat	Fair	Fair	Ash Health Class 2.	No work recommended at time of assessment.	20 to 40 years	C2	177	7.50
T200	Common ash	<i>Fraxinus excelsior</i>	12	530	7	8	8	7	4	Mat	Fair	Fair	Ash Health Class 1.	No work recommended at time of assessment.	20 to 40 years	C2	125	6.30
T201	Common ash	<i>Fraxinus excelsior</i>	10	353	4	5	4	5	4	S/Mat	Fair	Fair	Ash Health Class 1.	No work recommended at time of assessment.	20 to 40 years	C2	55	4.20
T202	Common ash	<i>Fraxinus excelsior</i>	14	560	7	7	7	7	6	E/Mat	Fair	Fair	Ash Health Class 1.	No work recommended at time of assessment.	20 to 40 years	C2	137	6.60
T203	Common ash	<i>Fraxinus excelsior</i>	17	1050	9	7	9	9	6	Mat	Fair	Fair	Ash Health Class 2.	No work recommended at time of assessment.	20 to 40 years	B2	499	12.60
T204	European larch	<i>Larix decidua</i>	17	500	6	6	6	5	4	Mat	Good	Good	-	No work recommended at time of assessment.	20 to 40 years	B1	113	6.00
T205	European larch	<i>Larix decidua</i>	17	550	6	4	6	3	4	Mat	Good	Good	-	No work recommended at time of assessment.	20 to 40 years	B1	137	6.60
T206	Pedunculate oak	<i>Quercus robur</i>	17	1090	9	9	9	9	6	Mat	Good	Fair	-	Potential tree removal for scheme. No work recommended at time of assessment.	40+ years	A1	547	13.20
T207	Pedunculate oak	<i>Quercus robur</i>	14	1390	10	9	11	7	5	O/Mat	Good	Fair	Large hedgerow oak within wider linear group. Ivy cover. Single-stemmed. Cavity at base. Large branch failures of main limbs at 6-7m, subsequent splits and decay. Dryad's saddle fungal bracket at crown break. Good physiological health.	No work recommended at time of assessment.	40+ years	A1, 2	707	15.00
T208	Pedunculate oak	<i>Quercus robur</i>	13	1300	8	6	5	4	5	Mat	Good	Fair	Large stub at 5m. Squat form.	No work recommended at time of assessment.	40+ years	A1, 2	707	15.00
T209	Pedunculate oak	<i>Quercus robur</i>	6	140	2	1	1	1	1	Yng	Fair	Fair	Young tree establishing from hedgerow.	No work recommended at time of assessment.	20 to 40 years	C1	10	1.80
T210	Pedunculate oak	<i>Quercus robur</i>	15	650	7	3	7	3	5	Mat	Poor	Declining	Establishing from hedgerow. Bifurcates at 3.5m. Southern stem entirely dead. Provides a good habitat feature. Tree position estimated, no topographical survey data available.	No work recommended at time of assessment.	20 to 40 years	B1	191	7.80

BS5837:2012 TREE SCHEDULE

SURVEY DATE: 12th - 14th August & 1st, 2nd October 2025

CLIENT: The Drovers Solar Farm Limited

SITE: The Drovers Solar Farm

REFERENCE: 2036-TS-V1-A-2036-TS-V1-B

Tree No.	Common Name	Botanical Name	Height (m)	Stem Dia ϕ (mm)	Crown Spread (m)				Height of Crown Clearance (m)	Age Class	Phys Con	Struc Con	Additional notes	Preliminary recommendations	Estimated Remaining Contribution	BS5837 Retention Category	RPA (m ²)	RPA Radius (m)
					N	E	S	W										
T211	Pedunculate oak	<i>Quercus robur</i>	18	1650	9	7	8	8	2	Vet	Good	Fair	Large stem diameter measured. Bifurcates at 2.5m. Fair canopy condition, minor deadwood associated. Tree position estimated no topographical survey information available.	No work recommended at time of assessment.	40+ years	A1	1924	24.75
T212	Pedunculate oak	<i>Quercus robur</i>	18	1100	5	8	8	7	3	Mat	Good	Fair	Heavily ivy clad, prevents detailed assessment and measurement of stem. Northern canopy suppressed due to presence of neighbouring tree. Tree position estimated no topographical survey information available.	No work recommended at time of assessment.	40+ years	A1	547	13.20
T213	Common ash	<i>Fraxinus excelsior</i>	16	660	6	7	4	4	3	E/Mat	Declining	Fair	Early onset of ash dieback disease observed minor deadwood associated with canopy. Likely limited remaining contribution.	No work recommended at time of assessment.	10 to 20 years	C1	191	7.80
T214	Common ash	<i>Fraxinus excelsior</i>	10	480	4	4	5	4	3	E/Mat	Declining	Declining	Decline and deadwood associated with canopy. Limited remaining contribution.	No work recommended at time of assessment.	10 to 20 years	C1	102	5.70
T215	Common ash	<i>Fraxinus excelsior</i>	13	550	6	6	6	4	4	E/Mat	Declining	Declining	Decline associated with canopy. Limited remaining contribution.	No work recommended at time of assessment.	<10 years	C1	137	6.60
T216	Common ash	<i>Fraxinus excelsior</i>	10	550	5	6	6	4	4	E/Mat	Declining	Declining	Major decline and deadwood associated with canopy. Limited remaining contribution.	No work recommended at time of assessment.	<10 years	U1	137	6.60
T217	Common ash	<i>Fraxinus excelsior</i>	10	500	5	6	6	4	3	E/Mat	Declining	Declining	Declined established within canopy. Limited remaining contribution. All attributes estimated.	No work recommended at time of assessment.	10 to 20 years	C1	113	6.00
T218	Common ash	<i>Fraxinus excelsior</i>	10	316	4	6	4	3	4	S/Mat	Declining	Declining	Established decline. Limited remaining contribution.	No work recommended at time of assessment.	10 to 20 years	C1	48	3.90
T219	Pedunculate oak	<i>Quercus robur</i>	15	1000	6	7	6	5	2	Mat	Good	Good	-	No work recommended at time of assessment.	40+ years	A1	452	12.00
T220	Sycamore	<i>Acer pseudoplatanus</i>	20	814	8	7	7	6	3	Mat	Fair	Fair	Twin stemmed from ground level. Heavily ivy clad.	No work recommended at time of assessment.	20 to 40 years	B1	308	9.90
T221	Pedunculate oak	<i>Quercus robur</i>	15	1000	6	7	7	6	5	Mat	Good	Good	Soil pile to the south of the tree within root zone.	No work recommended at time of assessment.	40+ years	A1	452	12.00
T222	Pedunculate oak	<i>Quercus robur</i>	16	950	7	7	7	5	4	Mat	Good	Fair	Unbalanced canopy. Heavily ivy clad. Prominent position. All attributes estimated.	No work recommended at time of assessment.	20 to 40 years	B1	408	11.40

BS5837:2012 TREE SCHEDULE

SURVEY DATE: 12th - 14th August & 1st, 2nd October 2025

CLIENT: The Drovers Solar Farm Limited

SITE: The Drovers Solar Farm

REFERENCE: 2036-TS-V1-A-2036-TS-V1-B

Tree No.	Common Name	Botanical Name	Height (m)	Stem Dia Ø (mm)	Crown Spread (m)				Height of Crown Clearance (m)	Age Class	Phys Con	Struc Con	Additional notes	Preliminary recommendations	Estimated Remaining Contribution	BS5837 Retention Category	RPA (m ²)	RPA Radius (m)
					N	E	S	W										
T223	Pedunculate oak	<i>Quercus robur</i>	20	1440	6	6	8	7	2	Mat	Good	Fair	Large primary limb failure resulting in the loss of the eastern canopy. Fair condition associated with remaining tree. All attributes except from diameter estimated.	No work recommended at time of assessment.	40+ years	A1	707	15.00
T224	Common ash	<i>Fraxinus excelsior</i>	18	1000	8	6	7	6	2	Mat	Declining	Declining	Established decline within canopy. Innonotus hispidus fungus observed on main structural limbs. Limited remaining contribution.	No work recommended at time of assessment.	10 to 20 years	C1	452	12.00
T225	Pedunculate oak	<i>Quercus robur</i>	20	1400	9	7	8	9	3	Mat	Declining	Declining	Dieback and sparse canopy observed. Prominent position, highly visible. all attributes except for diameter estimated.	No work recommended at time of assessment.	40+ years	A1, 2	707	15.00
T226	Pedunculate oak	<i>Quercus robur</i>	14	950	4	7	8	4	3	Mat	Good	Fair	Well formed field boundary tree. Bifurcates at 2m. Northern canopy pruned for over lead headline clearance. High quality. All attributes estimated.	No work recommended at time of assessment.	40+ years	A1, 2	408	11.40
T227	Pedunculate oak	<i>Quercus robur</i>	19	720	7	7	7	5	1.2	Mat	Good	Good	Well formed tree in good condition. Western canopy suppressed due to group pressure. Tree position estimated, no topographical survey data available. Strong future potential.	No work recommended at time of assessment.	40+ years	B1	238	8.70
T228	Sycamore	<i>Acer pseudoplatanus</i>	7	180	4	2	2	2	1	S/Mat	Fair	Fair	Heavily suppressed.	No work recommended at time of assessment.	10 to 20 years	C1	14	2.10
T229	Pedunculate oak	<i>Quercus robur</i>	22	1360	10	9	7	6	5	Mat	Fair	Declining	Tree stands out from wider woodland. Large stem diameter but not qualifying for veteran status. Missing bark and large areas of expose wood with associated decay on the main stem. Provides important habitat features.	No work recommended at time of assessment.	40+ years	A1	707	15.00
T230	Pedunculate oak	<i>Quercus robur</i>	9	300	2	4	6	4	1.2	S/Mat	Fair	Fair	Heavily suppressed tree on field boundary.	No work recommended at time of assessment.	10 to 20 years	C1	41	3.60
T231	Pedunculate oak	<i>Quercus robur</i>	9	269	1	3	4	3	1.2	S/Mat	Fair	Fair	Heavily suppressed by neighbour. Twin stemmed from ground level.	No work recommended at time of assessment.	10 to 20 years	C1	34	3.30
T232	Common ash	<i>Fraxinus excelsior</i>	19	791	6	7	8	6	3	Mat	Declining	Fair	Field boundary red in decline. Ash Health Class 2. Condition likely to deteriorate.	No work recommended at time of assessment.	10 to 20 years	C1	290	9.60
T233	Common beech	<i>Fagus sylvatica</i>	23	1275	9	7	6	8	1	Mat	Good	Good	Well formed tree in excellent condition. Large stem diameter, stands out from adjacent trees.	No work recommended at time of assessment.	40+ years	A1	707	15.00

BS5837:2012 TREE SCHEDULE

SURVEY DATE: 12th - 14th August & 1st, 2nd October 2025

CLIENT: The Drovers Solar Farm Limited

SITE: The Drovers Solar Farm

REFERENCE: 2036-TS-V1-A-2036-TS-V1-B

Tree No.	Common Name	Botanical Name	Height (m)	Stem Dia ϕ (mm)	Crown Spread (m)				Height of Crown Clearance (m)	Age Class	Phys Con	Struc Con	Additional notes	Preliminary recommendations	Estimated Remaining Contribution	BS5837 Retention Category	RPA (m ²)	RPA Radius (m)
					N	E	S	W										
T234	Common ash	<i>Fraxinus excelsior</i>	10	300	4	6	6	4	3.5	E/Mat	Fair	Fair	Roadside tree establishing from hedgerow. Minor deadwood associated with canopy. Future potential.	No work recommended at time of assessment.	10 to 20 years	C1	41	3.60
T235	Common ash	<i>Fraxinus excelsior</i>	15	794	9	7	9	9	5	Mat	Declining	Poor	Significant decline caused by ash dieback. Future value very limited.	No work recommended at time of assessment.	<10 years	U	290	9.60
T236	Common ash	<i>Fraxinus excelsior</i>	5	300	3	3	3	3	4	E/Mat	Fair	Fair	-	No work recommended at time of assessment.	10 to 20 years	C1, 2	41	3.60
T237	Common ash	<i>Fraxinus excelsior</i>	10	700	6	6	6	6	6	Mat	Declining	Declining	Ash Health Class 3/4.	No work recommended at time of assessment.	<10 years	U	222	8.40
T238	Common ash	<i>Fraxinus excelsior</i>	7	400	4	4	4	4	3	E/Mat	Fair	Fair	-	No work recommended at time of assessment.	10 to 20 years	C1, 2	72	4.80
T239	Common ash	<i>Fraxinus excelsior</i>	7	464	4	4	4	4	3	E/Mat	Fair	Fair	-	No work recommended at time of assessment.	10 to 20 years	C1, 2	102	5.70
T240	Sycamore	<i>Acer pseudoplatanus</i>	11	700	6	6	6	6	4	Mat	Declining	Fair	-	No work recommended at time of assessment.	40+ years	C1	222	8.40
T241	Common ash	<i>Fraxinus excelsior</i>	13	737	7	7	7	7	1	Mat	Fair	Fair	-	No work recommended at time of assessment.	10 to 20 years	C1, 2	238	8.70
T242	Common ash	<i>Fraxinus excelsior</i>	19	900	5	8	8	8	4	Mat	Fair	Fair	-	No work recommended at time of assessment.	20 to 40 years	B1, 2	366	10.80
T243	Field maple	<i>Acer campestre</i>	10	604	6	6	4	6	2	Mat	Good	Good	-	No work recommended at time of assessment.	40+ years	A1, 2	163	7.20
T244	Crab apple	<i>Malus sylvestris</i>	10	690	4	5	4	5	1.5	O/Mat	Good	Fair	Basal flare. Single-stemmed. Main stem bifurcates from 2.5metres. Several Inonotus hispidus brackets. Relatively radial canopy. Longitudinal splits to several limbs. Locally notable for species.	No work recommended at time of assessment.	40+ years	A1	222	8.40
T245	Pedunculate oak	<i>Quercus robur</i>	15	1100	8	9	9	8	5	O/Mat	Good	Good	-	No work recommended at time of assessment.	40+ years	A2	547	13.20
T246	Common ash	<i>Fraxinus excelsior</i>	10	687	7	7	7	8	5	Mat	Fair	Fair	Ash Health Class 2/3.	No work recommended at time of assessment.	20 to 40 years	C2	206	8.10
T247	Sycamore	<i>Acer pseudoplatanus</i>	6	200	3	3	1	3	1	S/Mat	Fair	Fair	-	No work recommended at time of assessment.	20 to 40 years	C2	18	2.40
T248	Common ash	<i>Fraxinus excelsior</i>	10	700	6	6	3	7	4	E/Mat	Fair	Fair	-	No work recommended at time of assessment.	20 to 40 years	C2	222	8.40

BS5837:2012 TREE SCHEDULE

SURVEY DATE: 12th - 14th August & 1st, 2nd October 2025

CLIENT: The Drovers Solar Farm Limited

SITE: The Drovers Solar Farm

REFERENCE: 2036-TS-V1-A-2036-TS-V1-B

Tree No.	Common Name	Botanical Name	Height (m)	Stem Dia ϕ (mm)	Crown Spread (m)				Height of Crown Clearance (m)	Age Class	Phys Con	Struc Con	Additional notes	Preliminary recommendations	Estimated Remaining Contribution	BS5837 Retention Category	RPA (m ²)	RPA Radius (m)
					N	E	S	W										
T249	Sycamore	<i>Acer pseudoplatanus</i>	12	550	6	6	7	7	5	E/Mat	Good	Good	-	No work recommended at time of assessment.	20 to 40 years	B2	137	6.60
T250	Sycamore	<i>Acer pseudoplatanus</i>	12	545	7	6	7	7	5	E/Mat	Good	Good	-	No work recommended at time of assessment.	20 to 40 years	B2	137	6.60
T251	Common ash	<i>Fraxinus excelsior</i>	13	850	9	8	7	7	5	Mat	Fair	Fair	-	No work recommended at time of assessment.	20 to 40 years	C2	327	10.20
T252	Pedunculate oak	<i>Quercus robur</i>	14	1235	8	9	7	8	5	O/Mat	Fair	Fair	Mature hedgerow oak. Single-stemmed. Structural canopy divides low at 1metre. Lapsed pollard. Ivy cover. Canopy dieback and deadwood. Epicormic to lower canopy, early retrenchment. Sparse canopy. No central leader. Locally notable oak. Lack of veteran features.	No work recommended at time of assessment.	40+ years	A3	679	14.70
T253	Sycamore	<i>Acer pseudoplatanus</i>	9	400	6	6	6	5	4	S/Mat	Fair	Fair	-	No work recommended at time of assessment.	20 to 40 years	C2	72	4.80
T254	Pedunculate oak	<i>Quercus robur</i>	8	550	6	6	3	5	4	S/Mat	Fair	Fair	-	No work recommended at time of assessment.	20 to 40 years	C2	137	6.60
T255	Sycamore	<i>Acer pseudoplatanus</i>	11	380	4	4	4	4	4	S/Mat	Fair	Fair	-	No work recommended at time of assessment.	20 to 40 years	C2	64	4.50
T256	Pedunculate oak	<i>Quercus robur</i>	14	753	8	8	8	8	4	Mat	Good	Good	-	No work recommended at time of assessment.	40+ years	A2	254	9.00
T257	Sycamore	<i>Acer pseudoplatanus</i>	12	670	5	6	8	6	5	Mat	Declining	Fair	Sparse canopy.	No work recommended at time of assessment.	10 to 20 years	C1	206	8.10
T258	Common hawthorn	<i>Crataegus monogyna</i>	8	400	5	3	4	3	1	Mat	Fair	Fair	Boundary tree.	No work recommended at time of assessment.	20 to 40 years	B1	72	4.80
T259	Common ash	<i>Fraxinus excelsior</i>	15	671	4	6	4	6	1.5	Mat	Fair	Fair	Fair leaf coverage and density. Twin stemmed from ground level.	No work recommended at time of assessment.	20 to 40 years	B1	206	8.10
T260	Pedunculate oak	<i>Quercus robur</i>	16	780	8	8	8	8	2	Mat	Good	Good	-	No work recommended at time of assessment.	40+ years	A1	272	9.30
T261	Common ash	<i>Fraxinus excelsior</i>	16	763	8	8	8	7	2	Mat	Fair	Fair	-	No work recommended at time of assessment.	20 to 40 years	B1	272	9.30
T262	Pedunculate oak	<i>Quercus robur</i>	16	890	9	9	9	9	2	Mat	Good	Good	-	No work recommended at time of assessment.	40+ years	A1	366	10.80
T263	Common ash	<i>Fraxinus excelsior</i>	13	512	8	9	8	4	5	Mat	Fair	Fair	Ash Health Class 1.	No work recommended at time of assessment.	20 to 40 years	C2	113	6.00

BS5837:2012 TREE SCHEDULE

SURVEY DATE: 12th - 14th August & 1st, 2nd October 2025

CLIENT: The Drovers Solar Farm Limited

SITE: The Drovers Solar Farm

REFERENCE: 2036-TS-V1-A-2036-TS-V1-B

Tree No.	Common Name	Botanical Name	Height (m)	Stem Dia ϕ (mm)	Crown Spread (m)				Height of Crown Clearance (m)	Age Class	Phys Con	Struc Con	Additional notes	Preliminary recommendations	Estimated Remaining Contribution	BS5837 Retention Category	RPA (m ²)	RPA Radius (m)
					N	E	S	W										
T264	Common ash	<i>Fraxinus excelsior</i>	17	745	8	5	8	9	5	Mat	Fair	Good	Ash Health Class 1.	No work recommended at time of assessment.	20 to 40 years	B2	254	9.00
T265	Common ash	<i>Fraxinus excelsior</i>	15	630	8	5	7	9	5	Mat	Declining	Fair	Ash Health Class 3.	No work recommended at time of assessment.	10 to 20 years	C2	177	7.50
T266	Common ash	<i>Fraxinus excelsior</i>	9	320	3	8	7	6	5	Mat	Declining	Fair	Ash Health Class 2.	No work recommended at time of assessment.	10 to 20 years	C2	48	3.90
T267	Common ash	<i>Fraxinus excelsior</i>	17	820	8	8	7	7	5	Mat	Declining	Fair	Ash Health Class 3.	No work recommended at time of assessment.	10 to 20 years	C2	308	9.90
T268	Common ash	<i>Fraxinus excelsior</i>	13	375	8	6	6	7	5	E/Mat	Fair	Fair	Ash Health Class 2.	No work recommended at time of assessment.	10 to 20 years	C2	64	4.50
T269	Pedunculate oak	<i>Quercus robur</i>	13	860	8	9	8	7	5	Mat	Good	Good	-	No work recommended at time of assessment.	40+ years	A2	327	10.20
T270	Common ash	<i>Fraxinus excelsior</i>	15	750	8	8	7	8	4	Mat	Fair	Fair	Ash Health Class 2.	No work recommended at time of assessment.	10 to 20 years	C	254	9.00
T271	Common ash	<i>Fraxinus excelsior</i>	9	849	3	3	6	3	4	Mat	Poor	Poor	Ash Health Class 4.	No work recommended at time of assessment.	<10 years	U	327	10.20
T272	Common ash	<i>Fraxinus excelsior</i>	15	750	8	8	8	8	6	Mat	Fair	Fair	Ash Health Class 2.	No work recommended at time of assessment.	20 to 40 years	B1, 2	254	9.00
T273	Common ash	<i>Fraxinus excelsior</i>	15	800	8	7	7	7	4	E/Mat	Fair	Good	Ash Health Class 2.	No work recommended at time of assessment.	20 to 40 years	B2	290	9.60
T274	Common ash	<i>Fraxinus excelsior</i>	19	900	8	10	5	7	5	Mat	Fair	Fair	Ash Health Class 2.	No work recommended at time of assessment.	20 to 40 years	B1, 2	366	10.80
T275	Common ash	<i>Fraxinus excelsior</i>	15	716	4	5	5	5	5	Mat	Fair	Fair	Ash Health Class 2/3.	No work recommended at time of assessment.	20 to 40 years	C1, 2	238	8.70
T276	Common ash	<i>Fraxinus excelsior</i>	14	875	7	7	6	7	2	Mat	Declining	Declining	Initially twin stemmed from ground level further division occurs on the northern stem. Innotus hispidus fungus associated with the southern stem at 3.5m. Limited remaining contribution.	No work recommended at time of assessment.	10 to 20 years	C1	346	10.50
T277	Field maple	<i>Acer campestre</i>	8	500	4	4	4	4	4	Mat	Fair	Good	Establishing from hedge. Future potential.	No work recommended at time of assessment.	20 to 40 years	B1	113	6.00
T278	Common ash	<i>Fraxinus excelsior</i>	5	198	4	3	3	3	2	S/Mat	Fair	Fair	Insignificant tree establishing from hedgerow.	No work recommended at time of assessment.	10 to 20 years	C1	18	2.40

BS5837:2012 TREE SCHEDULE

SURVEY DATE: 12th - 14th August & 1st, 2nd October 2025

CLIENT: The Drovers Solar Farm Limited

SITE: The Drovers Solar Farm

REFERENCE: 2036-TS-V1-A-2036-TS-V1-B

Tree No.	Common Name	Botanical Name	Height (m)	Stem Dia Ø (mm)	Crown Spread (m)				Height of Crown Clearance (m)	Age Class	Phys Con	Struc Con	Additional notes	Preliminary recommendations	Estimated Remaining Contribution	BS5837 Retention Category	RPA (m ²)	RPA Radius (m)
					N	E	S	W										
T279	Common ash	<i>Fraxinus excelsior</i>	19	743	7	8	8	7	3	Mat	Declining	Declining	Trifurcates at 1m. Ash Health Class 3, established decline.	No work recommended at time of assessment.	10 to 20 years	C1	254	9.00
T280	Common ash	<i>Fraxinus excelsior</i>	16	960	8	8	8	7	2.2	Mat	Declining	Fair	Large tree. Ash Health Class 2. Limited remaining contribution.	No work recommended at time of assessment.	10 to 20 years	C1	408	11.40
T281	Common ash	<i>Fraxinus excelsior</i>	17	858	7	6	8	7	2	Mat	Fair	Fair	Twin stemmed from ground level, both stems form a cohesive canopy. Ash Health Class 1.	No work recommended at time of assessment.	10 to 20 years	C1	327	10.20
T282	Pedunculate oak	<i>Quercus robur</i>	10	900	8	5	3	6	3	Mat	Fair	Good	Strong future potential.	No work recommended at time of assessment.	20 to 40 years	B1	366	10.80
T283	Common ash	<i>Fraxinus excelsior</i>	9	1147	4	4	7	5	1.8	O/Mat	Fair	Poor	Historically large tree, failed at 5m. Infant stems have regrown, forming a new lower canopy.	No work recommended at time of assessment.	10 to 20 years	C1	598	13.80
T284	Common ash	<i>Fraxinus excelsior</i>	17	593	5	7	4	2	3	Mat	Poor	Poor	Terminal decline. Extensive decay observed.	No work recommended at time of assessment.	<10 years	U	163	7.20
T285	Pedunculate oak	<i>Quercus robur</i>	18	1200	12	7	10	10	2	Mat	Good	Good	Well formed tree in good condition. Ivy clad.	No work recommended at time of assessment.	40+ years	A1, 2	651	14.40
T286	Field maple	<i>Acer campestre</i>	6	650	5	4	4	4	1	Mat	Good	Good	Heavily ivy clad. Detailed assessment restricted. Large stem diameter for species.	No work recommended at time of assessment.	20 to 40 years	B1	191	7.80
T287	Pedunculate oak	<i>Quercus robur</i>	16	660	7	3	6	6	1.8	E/Mat	Good	Good	Strong future potential.	No work recommended at time of assessment.	40+ years	B1	191	7.80
T288	Field maple	<i>Acer campestre</i>	11	1040	7	6	6	6	2	O/Mat	Good	Good	Measured over ivy (1040mm) below union at 1m - estimated 800mm under ivy. Very dense ivy coverage throughout. Absence of veteran features to meet criteria.	No work recommended at time of assessment.	40+ years	A1	499	12.60
T289	Field maple	<i>Acer campestre</i>	7	450	4	5	4	4	2	E/Mat	Declining	Fair	Establishing from hedgerow heavily suppressed by ivy.	No work recommended at time of assessment.	10 to 20 years	C1	92	5.40
T290	Common ash	<i>Fraxinus excelsior</i>	18	918	7	6	8	7	5	Mat	Declining	Declining	Detailed assessment restricted, all attributes estimated. Established decline. Ivy-clad.	No work recommended at time of assessment.	10 to 20 years	C1	387	11.10
T291	Sweet chestnut	<i>Castanea sativa</i>	10	575	5	4	4	5	3	E/Mat	Good	Good	Strong future potential.	No work recommended at time of assessment.	20 to 40 years	B1	150	6.90
T292	Pedunculate oak	<i>Quercus robur</i>	16	1100	6	9	8	9	3	Mat	Fair	Good	Well formed. Heavily ivy clad.	No work recommended at time of assessment.	40+ years	A1, 2	547	13.20

BS5837:2012 TREE SCHEDULE

SURVEY DATE: 12th - 14th August & 1st, 2nd October 2025

CLIENT: The Drovers Solar Farm Limited

SITE: The Drovers Solar Farm

REFERENCE: 2036-TS-V1-A-2036-TS-V1-B

Tree No.	Common Name	Botanical Name	Height (m)	Stem Dia Ø (mm)	Crown Spread (m)				Height of Crown Clearance (m)	Age Class	Phys Con	Struc Con	Additional notes	Preliminary recommendations	Estimated Remaining Contribution	BS5837 Retention Category	RPA (m ²)	RPA Radius (m)
					N	E	S	W										
T293	Field maple	<i>Acer campestre</i>	6	424	5	6	4	5	2	E/Mat	Fair	Fair	Establishing from hedgerow. Heavily suppressed by ivy.	No work recommended at time of assessment.	10 to 20 years	C1	82	5.10
T294	Pedunculate oak	<i>Quercus robur</i>	17	1200	9	9	9	10	2.5	Mat	Good	Good	Ivy-clad. Well formed.	No work recommended at time of assessment.	40+ years	A1, 2	651	14.40
T295	Common ash	<i>Fraxinus excelsior</i>	8	447	5	3	4	7	3.5	E/Mat	Declining	Fair	Squat tree heavily ivy clad. Twin stemmed from ground level.	No work recommended at time of assessment.	10 to 20 years	C1	92	5.40
T296	Common ash	<i>Fraxinus excelsior</i>	15	610	7	3	6	6	2	E/Mat	Declining	Declining	Major decline. Innontus hispidus fungus established on the main stem.	No work recommended at time of assessment.	10 to 20 years	C1	163	7.20
T297	Sycamore	<i>Acer pseudoplatanus</i>	19	1100	6	8	8	8	4	Mat	Good	Good	Well formed tree in excellent condition. Dense basal growth prevents detailed assessment.	No work recommended at time of assessment.	40+ years	A1, 2	547	13.20
T298	Common ash	<i>Fraxinus excelsior</i>	17	850	8	6	6	8	2	Mat	Declining	Declining	Ash Health Class 2. Limited remaining contribution.	No work recommended at time of assessment.	10 to 20 years	C1	327	10.20
T299	Common ash	<i>Fraxinus excelsior</i>	18	950	6	6	6	8	6	Mat	Declining	Declining	Terminal decline. Heavily ivy clad.	No work recommended at time of assessment.	<10 years	U	408	11.40
T300	Pedunculate oak	<i>Quercus robur</i>	20	800	9	7	9	9	6	Mat	Good	Good	Ivy-clad, strong future potential. Drawn up form.	No work recommended at time of assessment.	40+ years	B1	290	9.60
T301	Common ash	<i>Fraxinus excelsior</i>	12	500	4	1	4	6	4.5	Dead	Dead	Poor	Dead tree. No arboricultural value.	No work recommended at time of assessment.	<10 years	U	113	6.00
T302	Common ash	<i>Fraxinus excelsior</i>	16	850	8	8	5	9	5	Mat	Declining	Declining	Ash Health Class 2. Established decline. Limited remaining contribution.	No work recommended at time of assessment.	10 to 20 years	C1	327	10.20
T303	Common ash	<i>Fraxinus excelsior</i>	13	900	4	2	7	7	5	Mat	Poor	Poor	Collapsed tree in terminal decline.	No work recommended at time of assessment.	<10 years	U	366	10.80
T304	Common ash	<i>Fraxinus excelsior</i>	16	500	4	4	7	4	10	E/Mat	Poor	Poor	Over 75% dead.	No work recommended at time of assessment.	<10 years	U	113	6.00
T305	Common ash	<i>Fraxinus excelsior</i>	19	900	6	6	7	7	3	Mat	Declining	Declining	Ash Health Class 3. Limited remaining contribution.	No work recommended at time of assessment.	10 to 20 years	C	366	10.80
T306	Common ash	<i>Fraxinus excelsior</i>	15	873	8	8	7	7	2.2	Mat	Declining	Declining	Ash Health Class 2/3. Limited remaining contribution.	No work recommended at time of assessment.	10 to 20 years	C1	346	10.50
T307	Pedunculate oak	<i>Quercus robur</i>	7	550	3	2	3	6	3	E/Mat	Fair	Fair	Suppressed and affected by group pressure. Ivy clad. No topo detail.	No work recommended at time of assessment.	10 to 20 years	C1	137	6.60

BS5837:2012 TREE SCHEDULE

SURVEY DATE: 12th - 14th August & 1st, 2nd October 2025

CLIENT: The Drovers Solar Farm Limited

SITE: The Drovers Solar Farm

REFERENCE: 2036-TS-V1-A-2036-TS-V1-B

Tree No.	Common Name	Botanical Name	Height (m)	Stem Dia ϕ (mm)	Crown Spread (m)				Height of Crown Clearance (m)	Age Class	Phys Con	Struc Con	Additional notes	Preliminary recommendations	Estimated Remaining Contribution	BS5837 Retention Category	RPA (m ²)	RPA Radius (m)
					N	E	S	W										
T308	Pedunculate oak	<i>Quercus robur</i>	6	550	3	2	3	4	3	E/Mat	Fair	Fair	Heavily suppressed tree. Ivy clad. No topo detail.	No work recommended at time of assessment.	10 to 20 years	C1	137	6.60
T309	Pedunculate oak	<i>Quercus robur</i>	9	650	4	5	5	5	4	E/Mat	Fair	Good	Squat tree. Minor deadwood associated with the canopy.	No work recommended at time of assessment.	20 to 40 years	B1	191	7.80
T310	Pedunculate oak	<i>Quercus robur</i>	7	500	3	3	4	3	2	E/Mat	Fair	Poor	Compromised structurally. Major main stem collapse.	No work recommended at time of assessment.	10 to 20 years	C1	113	6.00
T311	Pedunculate oak	<i>Quercus robur</i>	15	750	6	5	7	6	2	Mat	Declining	Fair	Storm damage observed. Sparse canopy.	No work recommended at time of assessment.	20 to 40 years	B1	254	9.00
T312	Pedunculate oak	<i>Quercus robur</i>	12	650	4	5	7	5	6	Mat	Fair	Fair	Squat tree affected by group pressure. No topo detail.	No work recommended at time of assessment.	20 to 40 years	B1	191	7.80
T313	Pedunculate oak	<i>Quercus robur</i>	17	800	5	6	7	6	3	Mat	Good	Fair	Good condition, affected by group pressure. No topo detail.	No work recommended at time of assessment.	20 to 40 years	B2	290	9.60
T314	Pedunculate oak	<i>Quercus robur</i>	17	1250	11	9	11	9	3	Mat	Good	Good	Well formed tree. Ivy-clad. Detailed assessment restricted, all attributes estimated.	No work recommended at time of assessment.	40+ years	A1, 2	707	15.00
T315	Pedunculate oak	<i>Quercus robur</i>	16	1100	7	6	7	7	2	Mat	Good	Good	Ivy clad, well formed tree.	No work recommended at time of assessment.	40+ years	A1	547	13.20
T316	Pedunculate oak	<i>Quercus robur</i>	14	1040	8	6	7	7	4	Mat	Good	Good	Twin stemmed from 1m. Ivy clad. Good condition.	No work recommended at time of assessment.	40+ years	A1	499	12.60
T317	Pedunculate oak	<i>Quercus robur</i>	18	1400	6	8	6	8	5	Mat	Good	Good	Well formed. Attributes estimated. Ivy clad.	No work recommended at time of assessment.	40+ years	A1	707	15.00
T318	Pedunculate oak	<i>Quercus robur</i>	18	1100	10	8	6	8	2	Mat	Good	Good	Well formed. Attributes estimated. Ivy clad.	No work recommended at time of assessment.	40+ years	A1	547	13.20
T319	Pedunculate oak	<i>Quercus robur</i>	17	1000	6	7	8	7	4	Mat	Good	Fair	Major branch failures observed in the canopy with deadwood associated. Ivy clad.	No work recommended at time of assessment.	20 to 40 years	B1	452	12.00
T320	Pedunculate oak	<i>Quercus robur</i>	12	1100	7	6	7	7	1.2	Mat	Good	Good	-	No work recommended at time of assessment.	40+ years	A1, 2	547	13.20
T321	Common ash	<i>Fraxinus excelsior</i>	6	350	2	2	2	2	1	S/Mat	Declining	Poor	Topped at 1.5m. Minor regrowth is associated. Ash Health Class 2. Limited remaining contribution.	No work recommended at time of assessment.	<10 years	U	55	4.20
T322	Pedunculate oak	<i>Quercus robur</i>	17	1350	6	6	8	10	5	Mat	Fair	Fair	Heavily ivy-clad. Detailed assessment restricted. All attributes estimated.	No work recommended at time of assessment.	40+ years	A1	707	15.00

BS5837:2012 TREE SCHEDULE

SURVEY DATE: 12th - 14th August & 1st, 2nd October 2025

CLIENT: The Drovers Solar Farm Limited

SITE: The Drovers Solar Farm

REFERENCE: 2036-TS-V1-A-2036-TS-V1-B

Tree No.	Common Name	Botanical Name	Height (m)	Stem Dia ϕ (mm)	Crown Spread (m)				Height of Crown Clearance (m)	Age Class	Phys Con	Struc Con	Additional notes	Preliminary recommendations	Estimated Remaining Contribution	BS5837 Retention Category	RPA (m ²)	RPA Radius (m)
					N	E	S	W										
T323	Common ash	<i>Fraxinus excelsior</i>	12	730	8	7	8	7	1.4	Mat	Fair	Fair	Trifurcates at ground level. Ash Health Class 1. Prominent in the landscape.	No work recommended at time of assessment.	20 to 40 years	B1	238	8.70
T324	Common hawthorn	<i>Crataegus monogyna</i>	8	300	3	3	3	3	2	Mat	Fair	Fair	An isolated tree establishing from dense ground vegetation. Detailed assessment restricted all attributes estimated.	No work recommended at time of assessment.	10 to 20 years	C1	41	3.60
T325	Common ash	<i>Fraxinus excelsior</i>	14	600	5	6	5	6	2	Mat	Declining	Fair	Ash Health Class 2. Likely to have a limited remaining contribution.	No work recommended at time of assessment.	10 to 20 years	C1	163	7.20
T326	Common ash	<i>Fraxinus excelsior</i>	11	550	5	6	5	7	2	Mat	Declining	Fair	Ash Health Class 2. Likely to have a limited remaining contribution.	No work recommended at time of assessment.	10 to 20 years	C1	137	6.60
T327	Pedunculate oak	<i>Quercus robur</i>	7	200	4	4	3	4	2	S/Mat	Good	Good	Well formed established tree. Strong potential. No topo detail.	No work recommended at time of assessment.	40+ years	C1	18	2.40
T328	Hybrid black poplar	<i>Populus x canadensis</i>	8	950	5	5	5	5	3	Mat	Good	Fair	-	No work recommended at time of assessment.	20 to 40 years	B1, 2	408	11.40
T329	Field maple	<i>Acer campestre</i>	7	245	2	3	3	3	3	S/Mat	Good	Fair	-	No work recommended at time of assessment.	10 to 20 years	C1, 2	28	3.00
T330	Pedunculate oak	<i>Quercus robur</i>	6	500	3	4	3	2	3	E/Mat	Fair	Fair	-	No work recommended at time of assessment.	10 to 20 years	C2	113	6.00
T331	Pedunculate oak	<i>Quercus robur</i>	8	495	4	4	5	4	1	E/Mat	Good	Fair	-	No work recommended at time of assessment.	20 to 40 years	B1, 2	113	6.00
T332	Pedunculate oak	<i>Quercus robur</i>	5	245	2	2	2	2	1.5	E/Mat	Fair	Poor	-	No work recommended at time of assessment.	<10 years	C2	28	3.00
T333	Pedunculate oak	<i>Quercus robur</i>	5	390	2	5	2	1	1.5	E/Mat	Fair	Poor	-	No work recommended at time of assessment.	<10 years	C2	72	4.80
T334	Pedunculate oak	<i>Quercus robur</i>	5	245	3	4	3	4	1.5	S/Mat	Good	Fair	-	No work recommended at time of assessment.	10 to 20 years	C2	28	3.00
T335	Common ash	<i>Fraxinus excelsior</i>	7	407	4	4	4	3	3	E/Mat	Fair	Fair	Ash Health Class 1.	No work recommended at time of assessment.	10 to 20 years	C1, 2	72	4.80
T336	Common ash	<i>Fraxinus excelsior</i>	10	705	6	6	6	6	2.5	Mat	Fair	Good	Ash Health Class 3.	No work recommended at time of assessment.	10 to 20 years	C2	222	8.40
T337	Common ash	<i>Fraxinus excelsior</i>	8	400	4	4	4	3	2.5	E/Mat	Fair	Good	Ash Health Class 1.	No work recommended at time of assessment.	10 to 20 years	C2	72	4.80
T338	Field maple	<i>Acer campestre</i>	6	294	5	5	5	5	2.5	S/Mat	Good	Fair	-	No work recommended at time of assessment.	10 to 20 years	C1, 2	41	3.60

BS5837:2012 TREE SCHEDULE

SURVEY DATE: 12th - 14th August & 1st, 2nd October 2025

CLIENT: The Drovers Solar Farm Limited

SITE: The Drovers Solar Farm

REFERENCE: 2036-TS-V1-A-2036-TS-V1-B

Tree No.	Common Name	Botanical Name	Height (m)	Stem Dia ϕ (mm)	Crown Spread (m)				Height of Crown Clearance (m)	Age Class	Phys Con	Struc Con	Additional notes	Preliminary recommendations	Estimated Remaining Contribution	BS5837 Retention Category	RPA (m ²)	RPA Radius (m)
					N	E	S	W										
T339	Pedunculate oak	<i>Quercus robur</i>	5	450	5	5	5	5	1.5	E/Mat	Poor	Poor	-	No work recommended at time of assessment.	<10 years	U	92	5.40
T340	Pedunculate oak	<i>Quercus robur</i>	11	700	3	3	4	4	3	Mat	Declining	Poor	Dense ivy obscuring stem and main canopy.	No work recommended at time of assessment.	<10 years	U	222	8.40
T341	Pedunculate oak	<i>Quercus robur</i>	13	700	7	7	7	7	5	Mat	Good	Good	Ivy obscuring stem and main canopy.	No work recommended at time of assessment.	40+ years	A1	222	8.40
T342	Pedunculate oak	<i>Quercus robur</i>	12	650	4	6	4	4	6	Mat	Declining	Poor	Dense ivy obscuring stem and main canopy.	No work recommended at time of assessment.	<10 years	U	191	7.80
T343	Pedunculate oak	<i>Quercus robur</i>	15	800	8	8	8	8	6	Mat	Fair	Fair	Dense ivy obscuring stem.	No work recommended at time of assessment.	40+ years	B1	290	9.60
T344	Pedunculate oak	<i>Quercus robur</i>	16	800	8	8	8	8	6	Mat	Fair	Fair	Dense ivy obscuring stem.	No work recommended at time of assessment.	40+ years	B1	290	9.60
T345	Pedunculate oak	<i>Quercus robur</i>	16	1000	9	7	9	8	6	Mat	Fair	Fair	-	No work recommended at time of assessment.	40+ years	B1	452	12.00
T346	Pedunculate oak	<i>Quercus robur</i>	16	685	8	6	8	6	4.5	Mat	Fair	Fair	-	No work recommended at time of assessment.	20 to 40 years	B1, 2	206	8.10
T347	Pedunculate oak	<i>Quercus robur</i>	18	795	6	8	6	8	2.5	Mat	Good	Good	-	No work recommended at time of assessment.	40+ years	A1, 2	290	9.60
T348	Pedunculate oak	<i>Quercus robur</i>	16	800	8	7	6	8	6	Mat	Fair	Fair	-	No work recommended at time of assessment.	40+ years	B1	290	9.60
T349	Pedunculate oak	<i>Quercus robur</i>	16	1000	8	8	8	8	6	Mat	Fair	Fair	-	No work recommended at time of assessment.	40+ years	A1	452	12.00
T350	Pedunculate oak	<i>Quercus robur</i>	20	955	6	7	7	6	2.5	Mat	Good	Fair	Twin stemmed from ground level. Ivy clad. Stands out from wider low level group.	No work recommended at time of assessment.	20 to 40 years	B1	408	11.40
T351	Common ash	<i>Fraxinus excelsior</i>	14	550	4	4	4	4	-	Dead	Dead	Poor	Dead tree within group.	No work recommended at time of assessment.	<10 years	U	137	6.60
T352	Sycamore	<i>Acer pseudoplatanus</i>	13	636	5	6	5	6	1.2	E/Mat	Fair	Fair	Multi stemmed from ground level. Stands out from wider tree group.	No work recommended at time of assessment.	20 to 40 years	B1	177	7.50
T353	Sycamore	<i>Acer pseudoplatanus</i>	18	950	8	7	7	6	3	Mat	Good	Good	Establishing on edge of a dell. Ivy-clad. Stands out.	No work recommended at time of assessment.	20 to 40 years	B1	408	11.40
T354	Sycamore	<i>Acer pseudoplatanus</i>	14	850	6	6	7	6	3.5	Mat	Good	Good	Dense basal growth prevents detailed assessment.	No work recommended at time of assessment.	20 to 40 years	B1	327	10.20

BS5837:2012 TREE SCHEDULE

SURVEY DATE: 12th - 14th August & 1st, 2nd October 2025

CLIENT: The Drovers Solar Farm Limited

SITE: The Drovers Solar Farm

REFERENCE: 2036-TS-V1-A-2036-TS-V1-B

Tree No.	Common Name	Botanical Name	Height (m)	Stem Dia ϕ (mm)	Crown Spread (m)				Height of Crown Clearance (m)	Age Class	Phys Con	Struc Con	Additional notes	Preliminary recommendations	Estimated Remaining Contribution	BS5837 Retention Category	RPA (m ²)	RPA Radius (m)
					N	E	S	W										
T355	Sycamore	<i>Acer pseudoplatanus</i>	9	500	4	4	4	4	3	S/Mat	Fair	Fair	Future potential. Basal growth prevents detailed assessment.	No work recommended at time of assessment.	20 to 40 years	C1	113	6.00
T356	Common ash	<i>Fraxinus excelsior</i>	8	600	3	2	3	2	6	Mat	Poor	Poor	Large open cavity on the low north west side of the main stem. Major decline and deadwood associated with the canopy.	No work recommended at time of assessment.	10 to 20 years	U1	163	7.20
T357	Sycamore	<i>Acer pseudoplatanus</i>	12	656	5	5	6	5	1	E/Mat	Fair	Fair	Dense basal growth. Provides collective landscape value.	No work recommended at time of assessment.	20 to 40 years	C1	191	7.80
T358	Common ash	<i>Fraxinus excelsior</i>	15	750	8	8	8	8	3	Mat	Declining	Declining	Ash Health Class 3. Limited remaining contribution. A cavity observed at the crown break.	No work recommended at time of assessment.	<10 years	U	254	9.00
T359	Common ash	<i>Fraxinus excelsior</i>	12	550	7	5	6	5	2	E/Mat	Declining	Declining	Ash Health Class 2.	No work recommended at time of assessment.	10 to 20 years	C1	137	6.60
T360	Pedunculate oak	<i>Quercus robur</i>	8	1030	8	8	8	8	1	Mat	Fair	Good	-	No work recommended at time of assessment.	20 to 40 years	A1, 2	475	12.30
T361	Pedunculate oak	<i>Quercus robur</i>	8	1170	5	5	5	5	1	O/Mat	Good	Fair	-	No work recommended at time of assessment.	20 to 40 years	A1, 2	625	14.10
T362	Pedunculate oak	<i>Quercus robur</i>	8	1380	7	7	7	7	1.5	O/Mat	Good	Good	Notable specimen in the southeast portion of the site.	No work recommended at time of assessment.	20 to 40 years	A1, 2	707	15.00
T363	Hybrid black poplar	<i>Populus x canadensis</i>	8	600	6	6	9	6	4	E/Mat	Fair	Fair	-	No work recommended at time of assessment.	20 to 40 years	B1, 2	163	7.20
T364	Common ash	<i>Fraxinus excelsior</i>	9	550	6	6	6	6	3	E/Mat	Fair	Fair	Ash Health Class 2.	No work recommended at time of assessment.	10 to 20 years	C2	137	6.60
T365	Common ash	<i>Fraxinus excelsior</i>	6	636	4	4	4	6	3	E/Mat	Poor	Fair	Ash Health Class 4.	No work recommended at time of assessment.	<10 years	C2	177	7.50
T366	Common ash	<i>Fraxinus excelsior</i>	8	685	7	8	8	8	3	Mat	Fair	Good	Ash Health Class 2.	No work recommended at time of assessment.	10 to 20 years	C1, 2	206	8.10
T367	Common ash	<i>Fraxinus excelsior</i>	12	600	6	6	6	6	4	E/Mat	Declining	Declining	Ash Health Class 2. Ivy-clad. Decline likely to continue.	No work recommended at time of assessment.	10 to 20 years	C1	163	7.20
T368	Common ash	<i>Fraxinus excelsior</i>	9	1068	7	8	7	7	2	Mat	Declining	Declining	Multi-stemmed tree. Established decline. Ash Health Class 2. Ivy-clad.	No work recommended at time of assessment.	10 to 20 years	C1	523	12.90
T369	Common ash	<i>Fraxinus excelsior</i>	8	778	5	7	2	7	1.8	Mat	Declining	Poor	Twin stemmed from ground level, extensive decay associated with union. Compromised structurally.	No work recommended at time of assessment.	<10 years	U	272	9.30

BS5837:2012 TREE SCHEDULE

SURVEY DATE: 12th - 14th August & 1st, 2nd October 2025

CLIENT: The Drovers Solar Farm Limited

SITE: The Drovers Solar Farm

REFERENCE: 2036-TS-V1-A-2036-TS-V1-B

Tree No.	Common Name	Botanical Name	Height (m)	Stem Dia ϕ (mm)	Crown Spread (m)				Height of Crown Clearance (m)	Age Class	Phys Con	Struc Con	Additional notes	Preliminary recommendations	Estimated Remaining Contribution	BS5837 Retention Category	RPA (m ²)	RPA Radius (m)
					N	E	S	W										
T370	Common ash	<i>Fraxinus excelsior</i>	17	1460	9	14	9	13	2	Mat	Fair	Good	Two stems at 850 and 940mm. Large mature ash to margin of marl pit. Twin-stemmed. Basal flare. Wide-spreading canopy. Class 1 ash dieback. Limited veteran features.	No work recommended at time of assessment.	40+ years	A1, 2	707	15.00
T371	Common ash	<i>Fraxinus excelsior</i>	15	778	7	6	6	5	2	Mat	Fair	Fair	Coppiced historically, strong regrowth is associated. Multi-stemmed structure. Ash Health Class 1. Impactful on the landscape.	No work recommended at time of assessment.	20 to 40 years	B1	272	9.30
T372	Common ash	<i>Fraxinus excelsior</i>	17	903	8	6	9	8	3.5	Mat	Fair	Fair	Twin stemmed from ground level. Ash Health Class 1. Minor storm damage in the canopy. Impactful in the landscape.	No work recommended at time of assessment.	20 to 40 years	B1	366	10.80
T373	Pedunculate oak	<i>Quercus robur</i>	12	1420	8	6	6	6	3	Vet	Fair	Fair	Old hedgerow oak. Lapsed pollard. Hollow stem. Squat form. Canopy retrenchment. Shows veteran qualities.	No work recommended at time of assessment.	40+ years	A1, 3	1435	21.38
T374	Pedunculate oak	<i>Quercus robur</i>	13	1445	7	6	7	6	5	Vet	Good	Fair	Old hedgerow oak. Ivy cover. Lapsed pollard. Hollow stem. Several brackets of beefsteak fungi. Canopy is relatively dense well proportioned.	No work recommended at time of assessment.	40+ years	A1, 3	1486	21.75
T375	Hybrid black poplar	<i>Populus x canadensis</i>	4	1000	2	2	2	2	-	Dead	Poor	Poor	Large uprooted tree recorded for context.	No work recommended at time of assessment.	<10 years	U	452	12.00
T376	Pedunculate oak	<i>Quercus robur</i>	15	1414	6	6	7	6	3	Mat	Fair	Fair	Twin stemmed from 0.5m. Ivy clad. Diameter estimated due to restricted access. Notable tree.	No work recommended at time of assessment.	40+ years	A1, 2	707	15.00
T377	Common ash	<i>Fraxinus excelsior</i>	13	591	5	6	6	5	4	E/Mat	Fair	Fair	Historical coppice, regrown. Fair condition.	No work recommended at time of assessment.	20 to 40 years	B2	163	7.20
T378	Sycamore	<i>Acer pseudoplatanus</i>	11	404	5	2	5	3	4	E/Mat	Fair	Fair	Forms part of a small group. Suppressed canopy. Historical coppice.	No work recommended at time of assessment.	10 to 20 years	C2	72	4.80
T379	English holly	<i>Ilex aquifolium</i>	8	395	4	3	4	4	1	Mat	Fair	Fair	Multi stemmed from ground level. Old coppice.	No work recommended at time of assessment.	10 to 20 years	C1	72	4.80
T380	Sycamore	<i>Acer pseudoplatanus</i>	10	650	3	4	6	6	1	Mat	Fair	Fair	Establishing from hedgerow. Ivy-clad. The northern canopy has been heavily cut back for power line clearance.	No work recommended at time of assessment.	10 to 20 years	C1	191	7.80
T381	Common ash	<i>Fraxinus excelsior</i>	13	500	6	5	5	5	1	Mat	Fair	Fair	Old pollard. Fair canopy condition.	No work recommended at time of assessment.	20 to 40 years	B1	113	6.00

BS5837:2012 TREE SCHEDULE

SURVEY DATE: 12th - 14th August & 1st, 2nd October 2025

CLIENT: The Drovers Solar Farm Limited

SITE: The Drovers Solar Farm

REFERENCE: 2036-TS-V1-A-2036-TS-V1-B

Tree No.	Common Name	Botanical Name	Height (m)	Stem Dia ϕ (mm)	Crown Spread (m)				Height of Crown Clearance (m)	Age Class	Phys Con	Struc Con	Additional notes	Preliminary recommendations	Estimated Remaining Contribution	BS5837 Retention Category	RPA (m ²)	RPA Radius (m)
					N	E	S	W										
T382	Pedunculate oak	<i>Quercus robur</i>	10	550	6	5	5	5	6	E/Mat	Declining	Declining	Heavily suppressed by ivy. Historical branch failure in the canopy, established decline associated.	No work recommended at time of assessment.	10 to 20 years	C1	137	6.60
T383	Hybrid black poplar	<i>Populus x canadensis</i>	9	600	4	4	4	4	5	Mat	Fair	Poor	Heavily reduced for overhead power lines clearance.	No work recommended at time of assessment.	10 to 20 years	C1	163	7.20
T384	Field maple	<i>Acer campestre</i>	7	770	4	5	4	6	1	Vet	Good	Fair	Old boundary tree. Prominent basal flare. Basal decay. Pollard at 1.5m. Cavity on the main stem - veteran features. Shares composite canopy with adjacent hedgerow trees.	No work recommended at time of assessment.	40+ years	A1, 3	425	11.63
T385	Pedunculate oak	<i>Quercus robur</i>	14	1340	7	4	6	7	6.5	O/Mat	Declining	Declining	Hidden within tree group. Large stem diameter. Poor leaf coverage and density. Features associated with the main stem.	No work recommended at time of assessment.	20 to 40 years	B1	707	15.00
T386	Pedunculate oak	<i>Quercus robur</i>	18	1250	8	9	9	8	4	Mat	Fair	Good	Well formed and in good condition. Ivy clad.	No work recommended at time of assessment.	40+ years	A1	707	15.00
T387	Pedunculate oak	<i>Quercus robur</i>	15	1100	5	6	6	6	6	Mat	Fair	Fair	Heavily ivy clad - suppressing canopy. Well formed, large stem diameter.	No work recommended at time of assessment.	40+ years	A1	547	13.20
T388	Pedunculate oak	<i>Quercus robur</i>	13	1100	6	6	6	6	2	Mat	Good	Good	Well formed tree in good condition.	No work recommended at time of assessment.	40+ years	A1, 2	547	13.20
T389	Field maple	<i>Acer campestre</i>	6	180	2	4	2	4	2	Yng	Good	Good	Young tree, strong future potential.	No work recommended at time of assessment.	40+ years	C1	14	2.10
T390	Field maple	<i>Acer campestre</i>	8	300	4	5	4	5	3	S/Mat	Good	Good	Establishing from hedgerow. Strong future potential.	No work recommended at time of assessment.	20 to 40 years	B1	41	3.60
T391	Field maple	<i>Acer campestre</i>	6	150	2	2	2	2	1.5	Yng	Good	Good	Young tree, strong potential.	No work recommended at time of assessment.	40+ years	C1	10	1.80
T392	Common ash	<i>Fraxinus excelsior</i>	12	453	5	6	5	4	4	E/Mat	Declining	Fair	Lapsed coppice. Ash Health Class 1.	No work recommended at time of assessment.	10 to 20 years	C1	92	5.40
T393	Common ash	<i>Fraxinus excelsior</i>	13	534	3	5	6	5	4.5	E/Mat	Declining	Declining	Terminal decline. Ash Health Class 4.	No work recommended at time of assessment.	<10 years	U	125	6.30
T394	Pedunculate oak	<i>Quercus robur</i>	14	1000	5	7	7	7	5	Mat	Good	Fair	Good leaf coverage and density. Minor storm damage associated with canopy.	No work recommended at time of assessment.	40+ years	A1	452	12.00
T395	Pedunculate oak	<i>Quercus robur</i>	15	1300	6	7	7	6	5	Mat	Declining	Fair	Sparse canopy. Large tear wound on the north east side of the main stem. Condition downgrades retention category.	No work recommended at time of assessment.	20 to 40 years	B1, 2	707	15.00

BS5837:2012 TREE SCHEDULE

SURVEY DATE: 12th - 14th August & 1st, 2nd October 2025

CLIENT: The Drovers Solar Farm Limited

SITE: The Drovers Solar Farm

REFERENCE: 2036-TS-V1-A-2036-TS-V1-B

Tree No.	Common Name	Botanical Name	Height (m)	Stem Dia Ø (mm)	Crown Spread (m)				Height of Crown Clearance (m)	Age Class	Phys Con	Struc Con	Additional notes	Preliminary recommendations	Estimated Remaining Contribution	BS5837 Retention Category	RPA (m ²)	RPA Radius (m)
					N	E	S	W										
T396	Pedunculate oak	<i>Quercus robur</i>	15	1350	5	5	6	10	2	Mat	Fair	Fair	Storm damage in the canopy. Heavily ivy clad.	No work recommended at time of assessment.	40+ years	A1	707	15.00
T397	Pedunculate oak	<i>Quercus robur</i>	19	1300	6	7	7	7	4	Mat	Good	Good	Well formed. Ivy clad. High quality.	No work recommended at time of assessment.	40+ years	A1, 2	707	15.00
T398	Common ash	<i>Fraxinus excelsior</i>	13	355	4	2	2	4	6	S/Mat	Declining	Fair	Ash Health Class 1.	No work recommended at time of assessment.	10 to 20 years	C1	55	4.20
T399	Common ash	<i>Fraxinus excelsior</i>	17	501	4	6	5	5	5	Mat	Declining	Poor	-	No work recommended at time of assessment.	<10 years	U	113	6.00
T400	Pedunculate oak	<i>Quercus robur</i>	15	1950	6	6	5	7	4	Vet	Good	Fair	Old hedgerow oak. Hollow stem. Extensive internal decay. Ivy clad. Slender form. Good vigour. Shows veteran qualities.	No work recommended at time of assessment.	40+ years	A1, 2, 3	2688	29.25
T401	Common ash	<i>Fraxinus excelsior</i>	12	271	4	4	4	4	6	E/Mat	Declining	Fair	Multi-stemmed structure. Ash Health Class 2.	No work recommended at time of assessment.	10 to 20 years	C1	34	3.30
T402	Common ash	<i>Fraxinus excelsior</i>	12	650	7	3	3	3	6	Mat	Poor	Poor	Poor condition. Structurally compromised.	No work recommended at time of assessment.	<10 years	U	191	7.80
T403	Pedunculate oak	<i>Quercus robur</i>	13	1530	6	6	6	6	1.5	Vet	Fair	Fair	Old hedgerow oak. Exposed heartwood to main stem visible on eastern side. Extensive stem decay and hollowing. Lapsed pollard retrenched canopy. Squat form. Cavities and rear wounds associated with the main stem.	No work recommended at time of assessment.	40+ years	A1, 3	1644	22.88
T404	English holly	<i>Ilex aquifolium</i>	10	340	5	5	3	5	1	E/Mat	Fair	Fair	Suppressed tree.	No work recommended at time of assessment.	10 to 20 years	C1	55	4.20
T405	Pedunculate oak	<i>Quercus robur</i>	18	1250	9	9	9	9	2	Mat	Good	Good	-	No work recommended at time of assessment.	40+ years	A1, 3	707	15.00
T406	Pedunculate oak	<i>Quercus robur</i>	10	660	7	7	7	7	4	Mat	Good	Good	-	No work recommended at time of assessment.	40+ years	B1, 2	191	7.80
T407	Common ash	<i>Fraxinus excelsior</i>	16	680	8	8	8	8	2.5	Mat	Fair	Fair	-	No work recommended at time of assessment.	20 to 40 years	B1, 2	206	8.10
T408	Pedunculate oak	<i>Quercus robur</i>	7	700	4	2	5	4	3	Mat	Declining	Declining	-	No work recommended at time of assessment.	20 to 40 years	C1, 2	222	8.40
T409	Common ash	<i>Fraxinus excelsior</i>	17	800	8	8	8	8	4	Mat	Fair	Fair	-	No work recommended at time of assessment.	20 to 40 years	B1, 2	290	9.60

BS5837:2012 TREE SCHEDULE

SURVEY DATE: 12th - 14th August & 1st, 2nd October 2025

CLIENT: The Drovers Solar Farm Limited

SITE: The Drovers Solar Farm

REFERENCE: 2036-TS-V1-A-2036-TS-V1-B

Tree No.	Common Name	Botanical Name	Height (m)	Stem Dia ϕ (mm)	Crown Spread (m)				Height of Crown Clearance (m)	Age Class	Phys Con	Struc Con	Additional notes	Preliminary recommendations	Estimated Remaining Contribution	BS5837 Retention Category	RPA (m ²)	RPA Radius (m)
					N	E	S	W										
T410	Pedunculate oak	<i>Quercus robur</i>	1	625	6	6	6	6	1	Mat	Good	Good	-	No work recommended at time of assessment.	40+ years	B1	177	7.50
T411	Pedunculate oak	<i>Quercus robur</i>	19	1100	9	10	9	11	6	Mat	Good	Good	-	No work recommended at time of assessment.	40+ years	A1	547	13.20
T412	Common hawthorn	<i>Crataegus monogyna</i>	8	400	3	3	3	3	4	Mat	Fair	Fair	-	No work recommended at time of assessment.	20 to 40 years	C2	72	4.80
T413	Common hawthorn	<i>Crataegus monogyna</i>	7	550	2	4	4	3	4	Mat	Good	Fair	Mature hedgerow thorn. Ivy clad. Single-stemmed. Dense compact canopy. Shows no obvious veteran features.	No work recommended at time of assessment.	40+ years	C2	137	6.60
T414	Crab apple	<i>Malus sylvestris</i>	8	350	3	3	4	3	4	Mat	Fair	Fair	-	No work recommended at time of assessment.	20 to 40 years	C2	55	4.20
T415	Crab apple	<i>Malus sylvestris</i>	8	500	4	3	3	3	4	Mat	Fair	Fair	-	No work recommended at time of assessment.	20 to 40 years	C2	113	6.00
T416	Common ash	<i>Fraxinus excelsior</i>	14	800	6	5	6	5	4	Mat	Declining	Declining	-	No work recommended at time of assessment.	10 to 20 years	C1	290	9.60
T417	Common ash	<i>Fraxinus excelsior</i>	15	1230	9	6	6	7	4	Vet	Fair	Poor	Old hedgerow ash establishing adjacent to farm track. Large cavity through majority of main stem resulting from old codominant union failure. Extended hollowing and decay within. Dieback throughout canopy. Inonotus hispidus bracket to structural limb northwest side canopy. Shows veteran qualities.	No work recommended at time of assessment.	10 to 20 years	A1, 3	1061	18.38
T418	Common ash	<i>Fraxinus excelsior</i>	15	800	6	6	6	6	4	Mat	Fair	Fair	-	No work recommended at time of assessment.	10 to 20 years	C1	290	9.60
T419	Pedunculate oak	<i>Quercus robur</i>	18	1000	7	7	7	7	5	Mat	Fair	Fair	-	No work recommended at time of assessment.	40+ years	B1, 2	452	12.00
T420	Pedunculate oak	<i>Quercus robur</i>	18	1485	9	8	8	9	4	Vet	Good	Good	Old hedgerow oak. Single-stemmed. Decay fungi bracket at 3metres consistent with beefsteak fungus. Good vigour. Limited dieback, deadwood and cavities in canopy. Several veteran features.	No work recommended at time of assessment.	40+ years	A1, 3	1538	22.13
T421	Common ash	<i>Fraxinus excelsior</i>	13	800	5	7	5	1	5	Mat	Declining	Declining	Canopy regenerated from 2m. Extensive decay of stem. Canker and dieback within canopy.	No work recommended at time of assessment.	<10 years	U	290	9.60
T422	Pedunculate oak	<i>Quercus robur</i>	15	770	9	9	7	9	6	Mat	Good	Good	-	No work recommended at time of assessment.	40+ years	A1, 2	272	9.30

BS5837:2012 TREE SCHEDULE

SURVEY DATE: 12th - 14th August & 1st, 2nd October 2025

CLIENT: The Drovers Solar Farm Limited

SITE: The Drovers Solar Farm

REFERENCE: 2036-TS-V1-A-2036-TS-V1-B

Tree No.	Common Name	Botanical Name	Height (m)	Stem Dia ϕ (mm)	Crown Spread (m)				Height of Crown Clearance (m)	Age Class	Phys Con	Struc Con	Additional notes	Preliminary recommendations	Estimated Remaining Contribution	BS5837 Retention Category	RPA (m ²)	RPA Radius (m)
					N	E	S	W										
T423	Pedunculate oak	<i>Quercus robur</i>	15	1475	8	8	6	7	5	Mat	Good	Fair	Stem diameter taken below union. Ivy coverage. Lapsed pollard form. Twin-stemmed. Large limb slit with associated decay at 5metres northeast side. Squat form. Locally notable.	No work recommended at time of assessment.	40+ years	A1, 3	707	15.00
T424	Pedunculate oak	<i>Quercus robur</i>	15	1340	7	6	8	8	6	Mat	Good	Good	Ivy coverage. Lapsed pollard form.	No work recommended at time of assessment.	40+ years	A1, 3	707	15.00
T425	Pedunculate oak	<i>Quercus robur</i>	15	1300	7	6	8	8	6	Mat	Good	Fair	Attributes estimated. Dense ivy coverage.	No work recommended at time of assessment.	40+ years	A1, 3	707	15.00
T426	Pedunculate oak	<i>Quercus robur</i>	18	1000	6	6	6	8	5	Mat	Fair	Fair	Dense ivy restricting assessment. Stem smaller than comparable trees within area.	No work recommended at time of assessment.	40+ years	A1, 3	452	12.00
T427	Pedunculate oak	<i>Quercus robur</i>	18	1450	9	12	10	10	5	Vet	Fair	Fair	Notable lapsed pollard. Appears to be a cavity at the crown break with a degree of hollowing. Shows veteran qualities. Dense relatively radial canopy.	No work recommended at time of assessment.	40+ years	A1, 3	1486	21.75
T428	Pedunculate oak	<i>Quercus robur</i>	18	1300	9	9	9	9	5	Mat	Good	Good	Notable lapsed pollard. Good condition.	No work recommended at time of assessment.	40+ years	A1, 3	707	15.00
T429	Common hawthorn	<i>Crataegus monogyna</i>	2	200	3	3	3	3	0.5	Mat	Good	Good	-	No work recommended at time of assessment.	40+ years	B1, 2	18	2.40
T430	Pedunculate oak	<i>Quercus robur</i>	8	1200	4	6	9	6	2	Mat	Good	Fair	Dense ivy obscuring assessment. Likely lost main stem around 6m. Structure not visible.	No work recommended at time of assessment.	40+ years	A1, 3	651	14.40
T431	Pedunculate oak	<i>Quercus robur</i>	12	700	9	8	9	8	2	Mat	Good	Good	-	No work recommended at time of assessment.	40+ years	A1	222	8.40
T432	Common ash	<i>Fraxinus excelsior</i>	8	300	2	2	4	4	4	Dead	Dead	Poor	Dead tree. No topo detail.	No work recommended at time of assessment.	<10 years	U	41	3.60
T433	Common ash	<i>Fraxinus excelsior</i>	14	750	5	6	9	7	3	Mat	Declining	Declining	Ash Health Class 2. Limited remaining contribution.	No work recommended at time of assessment.	10 to 20 years	C1	254	9.00
T434	Pedunculate oak	<i>Quercus robur</i>	15	1380	7	5	8	7	3	Mat	Good	Fair	Early veteran. Decaying fungus brackets observed in the north side of the main stem at ground level.	No work recommended at time of assessment.	40+ years	A1, 2	707	15.00
T435	Pedunculate oak	<i>Quercus robur</i>	11	792	5	6	5	6	0.5	E/Mat	Good	Fair	Twin stemmed at 1m. Future potential.	No work recommended at time of assessment.	20 to 40 years	B1	290	9.60

BS5837:2012 TREE SCHEDULE

SURVEY DATE: 12th - 14th August & 1st, 2nd October 2025

CLIENT: The Drovers Solar Farm Limited

SITE: The Drovers Solar Farm

REFERENCE: 2036-TS-V1-A-2036-TS-V1-B

Tree No.	Common Name	Botanical Name	Height (m)	Stem Dia Ø (mm)	Crown Spread (m)				Height of Crown Clearance (m)	Age Class	Phys Con	Struc Con	Additional notes	Preliminary recommendations	Estimated Remaining Contribution	BS5837 Retention Category	RPA (m ²)	RPA Radius (m)
					N	E	S	W										
T436	Pedunculate oak	<i>Quercus robur</i>	10	1440	3	3	4	3	-	Dead	Dead	Poor	Dead tree. Hollow stem - habitat features.	No work recommended at time of assessment.	40+ years	U	707	15.00
T437	Pedunculate oak	<i>Quercus robur</i>	14	1500	7	8	7	8	1.2	Vet	Fair	Fair	Large diameter. Veteran features including splits cavities and deadwood. Wasp activity. Sap run to stem. Appears to be a lapsed pollard. Canopy is retrenching in places. Bifurcates at 2metres.	No work recommended at time of assessment.	40+ years	A1, 3	1590	22.50
T438	Pedunculate oak	<i>Quercus robur</i>	7	325	4	3	4	3	1	Yng	Good	Good	Young tree, strong potential.	No work recommended at time of assessment.	40+ years	C1	48	3.90
T439	Pedunculate oak	<i>Quercus robur</i>	18	1560	10	13	11	14	5.5	Vet	Fair	Good	Veteran aged oak. Old lapsed pollard. Stem trifurcates at 3m. Good condition. High quality. Large deadwood. Decay and hollowing around pollard union, extent not visible from ground level.	No work recommended at time of assessment.	40+ years	A1, 3	1698	23.25
T440	Hornbeam	<i>Carpinus betulus</i>	17	1330	13	15	9	10	4	Vet	Good	Good	Veteran aged hornbeam. Pockets of stem decay. Old pollard. Evidence of internal decay / hollowing beneath crown break. Snapped / suspended branch to east side lower canopy. Extensive, dense canopy with wide-spreading form. Well formed tree in good condition.	No work recommended at time of assessment.	40+ years	A1, 3	1241	19.88
T441	Common ash	<i>Fraxinus excelsior</i>	12	500	6	6	6	6	2	E/Mat	Fair	Fair	Ash Health Class 2. Sparse canopy.	No work recommended at time of assessment.	10 to 20 years	C1	113	6.00
T442	Pedunculate oak	<i>Quercus robur</i>	17	1580	8	8	6	8	6	Vet	Declining	Declining	Major canopy decline observed. Large open cavity on the south east side of the main stem at ground level, extensive decay associated. Previously twin-stemmed. Habitat value. Hornets nest within cavity at base. Degraded fungal brackets at base. Upper canopy retrenchment.	No work recommended at time of assessment.	40+ years	A1, 3	1753	23.63
T443	Pedunculate oak	<i>Quercus robur</i>	19	1000	8	6	9	8	6	Mat	Good	Good	Well formed tree in good condition.	No work recommended at time of assessment.	40+ years	A1	452	12.00
T444	Pedunculate oak	<i>Quercus robur</i>	18	950	7	8	7	6	3	Mat	Good	Good	Well formed tree in good condition.	No work recommended at time of assessment.	40+ years	A1, 2	408	11.40
T445	Pedunculate oak	<i>Quercus robur</i>	16	1000	7	10	10	9	3.5	Mat	Good	Good	Well formed tree in excellent condition.	No work recommended at time of assessment.	40+ years	A1	452	12.00
T446	Common ash	<i>Fraxinus excelsior</i>	14	851	8	6	6	6	4	Mat	Fair	Fair	Fair leaf coverage and density associated with the canopy.	No work recommended at time of assessment.	20 to 40 years	B1	327	10.20

BS5837:2012 TREE SCHEDULE

SURVEY DATE: 12th - 14th August & 1st, 2nd October 2025

CLIENT: The Drovers Solar Farm Limited

SITE: The Drovers Solar Farm

REFERENCE: 2036-TS-V1-A-2036-TS-V1-B

Tree No.	Common Name	Botanical Name	Height (m)	Stem Dia ϕ (mm)	Crown Spread (m)				Height of Crown Clearance (m)	Age Class	Phys Con	Struc Con	Additional notes	Preliminary recommendations	Estimated Remaining Contribution	BS5837 Retention Category	RPA (m ²)	RPA Radius (m)
					N	E	S	W										
T447	Common ash	<i>Fraxinus excelsior</i>	14	500	6	6	6	7	4	Mat	Declining	Declining	Ash Health Class 2. Ivy-clad. Established decline.	No work recommended at time of assessment.	10 to 20 years	C1	113	6.00
T448	Sycamore	<i>Acer pseudoplatanus</i>	7	150	3	3	3	3	2.2	Yng	Good	Good	Young established tree. Future potential.	No work recommended at time of assessment.	20 to 40 years	C1	10	1.80
T449	Common ash	<i>Fraxinus excelsior</i>	18	560	6	8	8	4	3	Mat	Fair	Fair	-	No work recommended at time of assessment.	20 to 40 years	B1	137	6.60
T450	Pedunculate oak	<i>Quercus robur</i>	16	650	5	5	5	2	3	E/Mat	Fair	Fair	Edge tree, heavily suppressed by ivy. Historical primary limb failure west.	No work recommended at time of assessment.	20 to 40 years	B1	191	7.80
T451	Pedunculate oak	<i>Quercus robur</i>	13	600	3	3	3	8	5	E/Mat	Fair	Fair	Edge tree, heavily suppressed. Canopy distorted.	No work recommended at time of assessment.	20 to 40 years	C1	163	7.20
T452	Pedunculate oak	<i>Quercus robur</i>	21	1250	10	8	5	8	2	Mat	Fair	Good	Edge tree, ivy-clad. High amenity value.	No work recommended at time of assessment.	40+ years	A1	707	15.00
T453	Common ash	<i>Fraxinus excelsior</i>	12	500	1	5	5	0	6	E/Mat	Poor	Poor	Uprooted tree. Hung up in neighbouring tree.	No work recommended at time of assessment.	<10 years	U	113	6.00
T454	Pedunculate oak	<i>Quercus robur</i>	18	950	6	6	6	7	5	Mat	Good	Good	Well formed, good condition. Ivy-clad.	No work recommended at time of assessment.	20 to 40 years	B1	408	11.40
T455	Pedunculate oak	<i>Quercus robur</i>	15	550	6	4	6	4	5	E/Mat	Good	Fair	Future potential. Ivy-clad.	No work recommended at time of assessment.	20 to 40 years	B1	137	6.60
T456	Common ash	<i>Fraxinus excelsior</i>	11	300	6	6	6	6	2	E/Mat	Fair	Fair	-	No work recommended at time of assessment.	10 to 20 years	C1, 2	41	3.60
T457	Pedunculate oak	<i>Quercus robur</i>	13	1410	8	7	8	9	3	Mat	Good	Fair	Stands on roadside. Large stem cavity partially obscured by ivy. Notable tree, does not meet veteran criteria on size or cumulative features.	No work recommended at time of assessment.	40+ years	A1, 3	707	15.00
T458	Pedunculate oak	<i>Quercus robur</i>	18	700	9	9	9	9	5	Mat	Good	Good	-	No work recommended at time of assessment.	40+ years	A1	222	8.40
T459	Pedunculate oak	<i>Quercus robur</i>	10	650	3	5	6	3	2	Mat	Fair	Fair	-	No work recommended at time of assessment.	40+ years	B1	191	7.80
T460	Pedunculate oak	<i>Quercus robur</i>	19	1100	10	7	8	8	4	Mat	Good	Good	-	No work recommended at time of assessment.	40+ years	A1	547	13.20
T461	Pedunculate oak	<i>Quercus robur</i>	9	600	6	3	1	7	2	Mat	Fair	Fair	Heavily suppressed.	No work recommended at time of assessment.	40+ years	C1	163	7.20
T462	Pedunculate oak	<i>Quercus robur</i>	18	750	7	7	8	8	4	Mat	Good	Good	-	No work recommended at time of assessment.	40+ years	A1	254	9.00

BS5837:2012 TREE SCHEDULE

SURVEY DATE: 12th - 14th August & 1st, 2nd October 2025

CLIENT: The Drovers Solar Farm Limited

SITE: The Drovers Solar Farm

REFERENCE: 2036-TS-V1-A-2036-TS-V1-B

Tree No.	Common Name	Botanical Name	Height (m)	Stem Dia Ø (mm)	Crown Spread (m)				Height of Crown Clearance (m)	Age Class	Phys Con	Struc Con	Additional notes	Preliminary recommendations	Estimated Remaining Contribution	BS5837 Retention Category	RPA (m ²)	RPA Radius (m)
					N	E	S	W										
T463	Pedunculate oak	<i>Quercus robur</i>	16	1000	7	7	7	7	4	Mat	Good	Good	-	No work recommended at time of assessment.	40+ years	A1	452	12.00
T464	Pedunculate oak	<i>Quercus robur</i>	14	1200	8	8	8	8	5	Mat	Good	Fair	Very dense ivy obscuring assessment. Fungal bracket suspected <i>Fistulina</i> at 2m.	Consider ivy removal and detailed risk assessment.	40+ years	B1, 3	651	14.40
T465	Pedunculate oak	<i>Quercus robur</i>	16	900	9	9	7	7	6	Mat	Good	Good	Dense ivy obscuring assessment.	No work recommended at time of assessment.	40+ years	A1	366	10.80
T466	Pedunculate oak	<i>Quercus robur</i>	14	1000	7	7	7	7	6	Mat	Fair	Fair	-	No work recommended at time of assessment.	40+ years	B1	452	12.00
T467	Pedunculate oak	<i>Quercus robur</i>	14	1100	6	5	6	6	6	Mat	Good	Fair	-	No work recommended at time of assessment.	40+ years	A1	547	13.20
T468	Pedunculate oak	<i>Quercus robur</i>	7	200	3	3	3	3	2	S/Mat	Good	Good	-	No work recommended at time of assessment.	40+ years	C1, 2	18	2.40
T469	Pedunculate oak	<i>Quercus robur</i>	7	250	4	4	4	4	2	S/Mat	Good	Good	-	No work recommended at time of assessment.	40+ years	C1, 2	28	3.00
T470	Common ash	<i>Fraxinus excelsior</i>	9	566	6	5	5	5	2	Mat	Fair	Fair	Heavily decayed lower stem below union. Limited size of regeneration from base.	No work recommended at time of assessment.	10 to 20 years	C1, 2	150	6.90
T471	Pedunculate oak	<i>Quercus robur</i>	6	185	3	3	3	3	4	S/Mat	Good	Good	-	No work recommended at time of assessment.	40+ years	C1	14	2.10
T472	Common ash	<i>Fraxinus excelsior</i>	14	950	9	4	4	5	3	O/Mat	Good	Poor	Over-mature ash establishing from hedgerow adjacent to farm track. Ganoderma decay fungi brackets to stem base. Main structural limbs have previously failed at crown break with regenerated canopy forming. Longitudinal splits and decay cavities to stem and structural canopy. Shows early veteran features. Structural defects offers ecological potential.	No work recommended at time of assessment.	40+ years	B1	408	11.40
T473	Sycamore	<i>Acer pseudoplatanus</i>	16	550	6	6	6	6	4	E/Mat	Good	Fair	Stem obscured by dense ivy.	No work recommended at time of assessment.	20 to 40 years	B1	137	6.60
T474	Common ash	<i>Fraxinus excelsior</i>	12	650	7	6	6	6	4	Mat	Declining	Declining	Ash Health Class 3.	No work recommended at time of assessment.	<10 years	U	191	7.80
T475	Common ash	<i>Fraxinus excelsior</i>	11	450	5	5	3	4	3.5	Mat	Declining	Declining	Ash Health Class 2.	No work recommended at time of assessment.	10 to 20 years	C1, 2	92	5.40
T476	Common ash	<i>Fraxinus excelsior</i>	11	375	3	5	6	4	2	Mat	Declining	Declining	Ash Health Class 3.	No work recommended at time of assessment.	<10 years	U	64	4.50

BS5837:2012 TREE SCHEDULE

SURVEY DATE: 12th - 14th August & 1st, 2nd October 2025

CLIENT: The Drovers Solar Farm Limited

SITE: The Drovers Solar Farm

REFERENCE: 2036-TS-V1-A-2036-TS-V1-B

Tree No.	Common Name	Botanical Name	Height (m)	Stem Dia Ø (mm)	Crown Spread (m)				Height of Crown Clearance (m)	Age Class	Phys Con	Struc Con	Additional notes	Preliminary recommendations	Estimated Remaining Contribution	BS5837 Retention Category	RPA (m ²)	RPA Radius (m)
					N	E	S	W										
T477	Pedunculate oak	<i>Quercus robur</i>	14	1280	6	7	10	6	5	Vet	Fair	Fair	Large cavity associated with main stem. Decay fungi within. Squat form. Bat box attached to stem. Retrenched canopy. Large deadwood. Stag-headed upper central leader.	No work recommended at time of assessment.	40+ years	A1, 3	1149	19.13
T478	Pedunculate oak	<i>Quercus robur</i>	8	400	4	5	5	4	4	E/Mat	Good	Fair	-	No work recommended at time of assessment.	40+ years	B1	72	4.80
T479	Field maple	<i>Acer campestre</i>	8	500	4	4	4	4	4	E/Mat	Good	Fair	-	No work recommended at time of assessment.	40+ years	B1	113	6.00
T480	Common ash	<i>Fraxinus excelsior</i>	9	1125	6	6	5	6	5	Vet	Fair	Fair	Hedgerow ash. Lapsed pollard. Prominent basal flare. Single-stemmed. Well-established epicormic shoots from stem base. Previous limb failure to central canopy. Decay fungal brackets at old pollard point consistent with Dryads Saddle. Quite slender form. Foliage slightly thin.	No work recommended at time of assessment.	20 to 40 years	A1, 3	895	16.88
T481	Pedunculate oak	<i>Quercus robur</i>	9	1320	9	10	7	6	4	Vet	Good	Good	Lapsed pollard form with decay / cavity around pollard union at 3m. Multiple fungal fruiting brackets to northwest side stem at 1.5metres. Stem diameter may be reduced by past management. Shows veteran features.	No work recommended at time of assessment.	40+ years	A1, 3	1241	19.88
T482	Pedunculate oak	<i>Quercus robur</i>	13	1300	7	7	7	7	5	O/Mat	Fair	Fair	Tree engulfed by dense ivy, assessment in detail not possible.	No work recommended at time of assessment.	40+ years	A1, 2	707	15.00
T483	Pedunculate oak	<i>Quercus robur</i>	8	1600	5	5	5	5	2	Vet	Declining	Declining	Dense vegetation around base preventing access. Predominantly dead. One or two remaining lower branches with live growth. Appears to divide from 1.5m, broad lower stem. Wasp nest at ground level adjacent to stem base.	No work recommended at time of assessment.	40+ years	A1, 3	1810	24.00
T484	Common hawthorn	<i>Crataegus monogyna</i>	5	250	1	2	3	1	2.5	Mat	Fair	Fair	-	No work recommended at time of assessment.	40+ years	C1, 2	28	3.00
T485	Common hawthorn	<i>Crataegus monogyna</i>	5	600	4	4	4	4	3	Mat	Good	Good	-	No work recommended at time of assessment.	40+ years	B1, 3	163	7.20
T486	Common ash	<i>Fraxinus excelsior</i>	15	1000	9	9	9	9	5	O/Mat	Fair	Fair	Dense ivy preventing access / assessment. Attributes estimated.	No work recommended at time of assessment.	20 to 40 years	A1, 3	452	12.00
T487	Pedunculate oak	<i>Quercus robur</i>	13	1370	9	5	8	7	4	Vet	Good	Fair	Lapsed pollard appearance. Large longitudinal cavity from structural limb down through main stem. Loss of central leader. Extensive decay. Many veteran features.	No work recommended at time of assessment.	40+ years	A1, 3	1336	20.63

BS5837:2012 TREE SCHEDULE

SURVEY DATE: 12th - 14th August & 1st, 2nd October 2025

CLIENT: The Drovers Solar Farm Limited

SITE: The Drovers Solar Farm

REFERENCE: 2036-TS-V1-A-2036-TS-V1-B

Tree No.	Common Name	Botanical Name	Height (m)	Stem Dia ϕ (mm)	Crown Spread (m)				Height of Crown Clearance (m)	Age Class	Phys Con	Struc Con	Additional notes	Preliminary recommendations	Estimated Remaining Contribution	BS5837 Retention Category	RPA (m ²)	RPA Radius (m)
					N	E	S	W										
T488	Pedunculate oak	<i>Quercus robur</i>	15	1050	6	7	7	7	5	Mat	Good	Fair	Large longitudinal cavity associated with main stem. Size well under veteran threshold.	No work recommended at time of assessment.	40+ years	A1, 3	499	12.60
T489	Common hawthorn	<i>Crataegus monogyna</i>	3	220	1	3	3	1	0.5	Mat	Fair	Fair	-	No work recommended at time of assessment.	20 to 40 years	C1, 2	23	2.70
T490	Pedunculate oak	<i>Quercus robur</i>	16	1120	4	5	8	7	5	O/Mat	Fair	Fair	Cavity at 2m from previous branch attachment point, likely decay column. Tall slender form.	No work recommended at time of assessment.	40+ years	A1, 2	573	13.50
T491	Pedunculate oak	<i>Quercus robur</i>	14	1520	7	5	5	8	43	Vet	Fair	Fair	Large open decay column through main stem and into canopy. Achieves veteran status in size and primary features.	No work recommended at time of assessment.	40+ years	A3	1644	22.88
T492	Pedunculate oak	<i>Quercus robur</i>	8	1275	7	5	4	6	4	O/Mat	Fair	Fair	Lost upper canopy, large deadwood. Large cavity and central decay column within central stem. Squat form, suppressed by larger adjacent tree. Locally notable.	No work recommended at time of assessment.	40+ years	A1, 3	707	15.00
T493	Pedunculate oak	<i>Quercus robur</i>	18	1705	7	6	7	7	4	Vet	Good	Poor	Very large veteran oak establishing from hedgerow. Extensive stem hollowing from ground level through north side lower stem. Large limb failure to southwest side at crown break c.8-9metres.	No work recommended at time of assessment.	40+ years	A1, 3	2043	25.50
T494	Common hawthorn	<i>Crataegus monogyna</i>	8	475	3	4	3	4	0.5	Mat	Good	Good	-	No work recommended at time of assessment.	40+ years	B1, 2	102	5.70
T495	Pedunculate oak	<i>Quercus robur</i>	15	1525	8	9	9	9	4	Vet	Good	Fair	Veteran hedgerow oak. Large open cavity to south side lower stem. Extensive degradation within. Fungal brackets visible. Dense, relatively radial canopy.	No work recommended at time of assessment.	40+ years	A1, 2, 3	1644	22.88
T496	Pedunculate oak	<i>Quercus robur</i>	14	1490	5	7	8	5	2.5	Vet	Fair	Fair	Old hedgerow oak. Prominent basal flare. Beefsteak fungi close to base and at 2metres. Shows veteran qualities. Single-stemmed. Partial ivy cover. Squat form. Relatively radial canopy.	No work recommended at time of assessment.	40+ years	A1, 3	1590	22.50

BS5837:2012 TREE SCHEDULE

SURVEY DATE: 12th - 14th August & 1st, 2nd October 2025

CLIENT: The Drovers Solar Farm Limited

SITE: The Drovers Solar Farm

REFERENCE: 2036-TS-V1-A-2036-TS-V1-B

Tree No.	Common Name	Botanical Name	Height (m)	Stem Dia ϕ (mm)	Crown Spread (m)				Height of Crown Clearance (m)	Age Class	Phys Con	Struc Con	Additional notes	Preliminary recommendations	Estimated Remaining Contribution	BS5837 Retention Category	RPA (m ²)	RPA Radius (m)
					N	E	S	W										
T497	Pedunculate oak	<i>Quercus robur</i>	14	1390	5	6	8	6	1.8	Vet	Fair	Fair	Stem measurement taken below stem failure at 0.5metres above ground level. Old field boundary oak forms part of wider group of similar aged trees. Single-stemmed. Large stem cavity and internal hollowing where historic stem has been lost northwest side. Quite slender form. Subordinate canopy. Previous limb failures.	No work recommended at time of assessment.	40+ years	A1, 3	1385	21.00
T498	Common ash	<i>Fraxinus excelsior</i>	13	1120	7	7	6	7	3	Vet	Fair	Fair	Regenerating canopy from former pollard point around 2.5m. Extensive cavity associated with main stem extending from union. High habitat value. Possibly previously laid as part of hedge.	No work recommended at time of assessment.	20 to 40 years	A1, 2	895	16.88
T499	Common ash	<i>Fraxinus excelsior</i>	14	1180	5	6	6	7	5	Vet	Declining	Poor	Old hedgerow ash. Single-stemmed. Slender form. Storm damage and canopy retrenchment. Loss of several structural limbs with attributed decay of Inonotus hispidus decay fungi. Extensive decline. Ash Health Class 3. Shows veteran qualities.	No work recommended at time of assessment.	40+ years	A1, 2, 3	976	17.63
T500	Common ash	<i>Fraxinus excelsior</i>	13	1410	8	7	4	6	5	Vet	Fair	Poor	Old hedgerow Ash. Prominent buttressing. Single-stemmed. Extensive decay and hollowing to lower stem. Only residual wall thickness remains in tact. Old lapsed pollard. Regrowth forms from weak and brittle attachment points. Thinning of foliage density. Shows veteran qualities.	No work recommended at time of assessment.	40+ years	A1, 3	1385	21.00
T501	Pedunculate oak	<i>Quercus robur</i>	10	900	6	6	6	6	5	Mat	Good	Fair	-	No work recommended at time of assessment.	40+ years	B1	366	10.80
T502	Pedunculate oak	<i>Quercus robur</i>	17	1000	8	8	8	8	2	Mat	Fair	Fair	-	No work recommended at time of assessment.	40+ years	A1, 2	452	12.00
T503	Sycamore	<i>Acer pseudoplatanus</i>	5	230	3	2	3	2	1	S/Mat	Fair	Fair	-	No work recommended at time of assessment.	10 to 20 years	C1, 2	23	2.70
T504	Pedunculate oak	<i>Quercus robur</i>	11	750	6	5	4	5	41	Mat	Good	Fair	-	No work recommended at time of assessment.	40+ years	A1, 2	254	9.00
T505	Pedunculate oak	<i>Quercus robur</i>	13	800	6	5	5	5	4	Mat	Fair	Fair	-	No work recommended at time of assessment.	40+ years	B1, 2	290	9.60
T506	Pedunculate oak	<i>Quercus robur</i>	14	700	5	5	6	5	5	Mat	Good	Fair	-	No work recommended at time of assessment.	40+ years	B1, 2	222	8.40

BS5837:2012 TREE SCHEDULE

SURVEY DATE: 12th - 14th August & 1st, 2nd October 2025

CLIENT: The Drovers Solar Farm Limited

SITE: The Drovers Solar Farm

REFERENCE: 2036-TS-V1-A-2036-TS-V1-B

Tree No.	Common Name	Botanical Name	Height (m)	Stem Dia ϕ (mm)	Crown Spread (m)				Height of Crown Clearance (m)	Age Class	Phys Con	Struc Con	Additional notes	Preliminary recommendations	Estimated Remaining Contribution	BS5837 Retention Category	RPA (m ²)	RPA Radius (m)
					N	E	S	W										
T507	Pedunculate oak	<i>Quercus robur</i>	14	750	5	6	6	6	4	Mat	Good	Fair	-	No work recommended at time of assessment.	40+ years	B1, 2	254	9.00
T508	Pedunculate oak	<i>Quercus robur</i>	14	1200	6	6	9	6	4	Mat	Good	Fair	-	No work recommended at time of assessment.	40+ years	B1, 2	651	14.40
T509	Pedunculate oak	<i>Quercus robur</i>	11	600	5	5	5	5	5	Mat	Fair	Fair	-	No work recommended at time of assessment.	40+ years	B1	163	7.20
T510	Sycamore	<i>Acer pseudoplatanus</i>	7	300	3	4	4	3	2	E/Mat	Fair	Fair	-	No work recommended at time of assessment.	40+ years	C1	41	3.60
T511	Sycamore	<i>Acer pseudoplatanus</i>	9	380	5	6	4	6	2	E/Mat	Good	Fair	-	No work recommended at time of assessment.	40+ years	B1	64	4.50
T512	Common ash	<i>Fraxinus excelsior</i>	18	715	6	9	11	8	5	Mat	Declining	Fair	Mature Ash bordering farm track. Forms pair with an adjacent similar tree. Ivy-clad. Canopy decline consistent with Stage 2/3 ash dieback. Limited quantity and longevity.	No work recommended at time of assessment.	10 to 20 years	C1, 2	238	8.70
T513	Common ash	<i>Fraxinus excelsior</i>	18	700	7	7	6	9	5	Mat	Declining	Fair	Mature Ash bordering farm track. Forms pair with an adjacent similar tree. Ivy-clad. Canopy decline consistent with Stage 2/3 ash dieback. Limited quantity and longevity.	No work recommended at time of assessment.	10 to 20 years	C1, 2	222	8.40
T514	Pedunculate oak	<i>Quercus robur</i>	20	1385	11	11	10	8	5	O/Mat	Good	Good	Large o/mature oak establishing from hedge adjacent to farm track. Ivy clad, stem diameter estimated. High quality specimen of long-term potential.	No work recommended at time of assessment.	40+ years	A1, 2	707	15.00
T515	Pedunculate oak	<i>Quercus robur</i>	14	1440	6	5	10	5	3	O/Mat	Fair	Fair	O/Mature hedgerow oak. Ivy clad. Subordinate canopy quite thin in part. Previous heavy pruning. Future veteran potential.	No work recommended at time of assessment.	40+ years	A1	707	15.00
T516	Pedunculate oak	<i>Quercus robur</i>	20	1600	9	9	9	7	3	Vet	Good	Fair	Very large hedgerow oak to boundary of field parcel. Ivy clad. Significant stem girth. Likely veteran age. Structural canopy divides from 5metres. Slender form. Highly prominent specimen of long-term value.	No work recommended at time of assessment.	40+ years	A1, 3	1810	24.00
T517	Pedunculate oak	<i>Quercus robur</i>	16	1280	7	7	10	6	3	O/Mat	Fair	Good	Large o/mature hedgerow oak. Ivy clad. Upper canopy retrenchment. Shows early veteran qualities.	No work recommended at time of assessment.	40+ years	A1, 2	707	15.00

BS5837:2012 TREE SCHEDULE

SURVEY DATE: 12th - 14th August & 1st, 2nd October 2025

CLIENT: The Drovers Solar Farm Limited

SITE: The Drovers Solar Farm

REFERENCE: 2036-TS-V1-A-2036-TS-V1-B

Tree No.	Common Name	Botanical Name	Height (m)	Stem Dia Ø (mm)	Crown Spread (m)				Height of Crown Clearance (m)	Age Class	Phys Con	Struc Con	Additional notes	Preliminary recommendations	Estimated Remaining Contribution	BS5837 Retention Category	RPA (m ²)	RPA Radius (m)
					N	E	S	W										
T518	Pedunculate oak	<i>Quercus robur</i>	15	1635	9	8	9	5	5	Vet	Good	Good	Establishing from hedgerow adjacent to farm track. Significant stem girth. Ivy clad. Longitudinal split to main stem. Dense compact/ squat canopy. Shows veteran qualities. Significant long-term site contribution.	No work recommended at time of assessment.	40+ years	A1, 3	1867	24.38
T519	Common beech	<i>Fagus sylvatica</i>	10	340	7	6	6	6	4	S/Mat	Good	Good	Establishing inside beech hedge. Forms part of a wider marginal group. Semi-mature beech. Canopy continuous with adjacent tree. Moderate quality.	No work recommended at time of assessment.	40+ years	B1, 2	55	4.20
T520	Common beech	<i>Fagus sylvatica</i>	9	345	6	6	6	6	3	S/Mat	Good	Good	Establishing inside beech hedge. Forms part of a wider marginal group. Semi-mature beech. Canopy continuous with adjacent tree. Moderate quality.	No work recommended at time of assessment.	40+ years	B1, 2	55	4.20
T521	Atlas cedar	<i>Cedrus atlantica</i>	10	375	5	5	5	5	1	S/Mat	Good	Good	Establishing from grounds beyond beech hedge. Individual cedar. Semi-mature. Well formed tree of long-term potential.	No work recommended at time of assessment.	40+ years	B1, 2	64	4.50
T522	Common beech	<i>Fagus sylvatica</i>	9	415	6	6	6	6	4	S/Mat	Good	Good	Establishing inside beech hedge. Semi-mature beech. Well-balanced canopy. Moderate quality.	No work recommended at time of assessment.	40+ years	B1	82	5.10
T523	Black walnut	<i>Juglans nigra</i>	17	680	8	7	8	8	2	Mat	Good	Fair	Located within managed grounds inside of beech hedge. Mature walnut. Single-stemmed. Dense canopy. Long-term potential. Attractive ornamental tree.	No work recommended at time of assessment.	40+ years	A1, 2	206	8.10
T524	Common beech	<i>Fagus sylvatica</i>	14	465	6	6	6	6	2.5	E/Mat	Good	Fair	Establishing from within beech hedge framing managed grounds. Forms part of wider group beyond scope of assessment. Single-stemmed. Dense radial canopy.	No work recommended at time of assessment.	20 to 40 years	B1, 2	102	5.70
T525	Sycamore	<i>Acer pseudoplatanus</i>	12	635	6	5	4	5	2	E/Mat	Good	Fair	Establishing from remnant hedgerow to field boundary. Twin-stemmed. Slender form. Dense radial canopy.	No work recommended at time of assessment.	20 to 40 years	B1	177	7.50
T526	Common ash	<i>Fraxinus excelsior</i>	12	595	6	6	6	5	4	Mat	Declining	Declining	Boundary ash engulfed in ivy. Unsure of ownership. Multi-stemmed. Advanced ash dieback throughout canopy Ash Health Class 3. Physiological decline.	No work recommended at time of assessment.	<10 years	U	163	7.20
T527	Hornbeam	<i>Carpinus betulus</i>	12	715	9	7	6	3	4	Mat	Good	Fair	Establishing from highway verge bordering residential properties. Mature hornbeam. Canopy divides low and is biased towards the northeast.	No work recommended at time of assessment.	40+ years	B1, 2	238	8.70

BS5837:2012 TREE SCHEDULE

SURVEY DATE: 12th - 14th August & 1st, 2nd October 2025

CLIENT: The Drovers Solar Farm Limited

SITE: The Drovers Solar Farm

REFERENCE: 2036-TS-V1-A-2036-TS-V1-B

Tree No.	Common Name	Botanical Name	Height (m)	Stem Dia ϕ (mm)	Crown Spread (m)				Height of Crown Clearance (m)	Age Class	Phys Con	Struc Con	Additional notes	Preliminary recommendations	Estimated Remaining Contribution	BS5837 Retention Category	RPA (m ²)	RPA Radius (m)
					N	E	S	W										
T528	Pedunculate oak	<i>Quercus robur</i>	15	1540	9	8	8	8	3	Vet	Good	Fair	Very dense ivy coverage. Stem measurement taken over ivy, likely on 1500mm threshold. Upper canopy exhibits significant dieback and retrenchment with large diameter deadwood present. Majority of stem obscured by dense ivy. Qualifies under Raven criteria as veteran.	No work recommended at time of assessment.	40+ years	A1, 3	1698	23.25
T529	Field maple	<i>Acer campestre</i>	10	250	4	3	4	3	3	S/Mat	Fair	Fair	Establishing from hedgerow. Growing around a BT wooden pole. Tree position estimated. All attributes estimated.	No work recommended at time of assessment.	10 to 20 years	C1	28	3.00
T530	Pedunculate oak	<i>Quercus robur</i>	13	1200	6	7	7	7	4.5	Mat	Fair	Fair	-	No work recommended at time of assessment.	40+ years	B1, 2	651	14.40
T531	Pedunculate oak	<i>Quercus robur</i>	17	950	7	8	9	9	5	Mat	Good	Good	Large mature roadside oak. Single-stemmed. Dense radial canopy. High landscape value. Long-term site contribution.	No work recommended at time of assessment.	40+ years	A1	408	11.40
T532	Pedunculate oak	<i>Quercus robur</i>	14	950	6	8	5	8	2.5	Mat	Declining	Fair	Establishing from hedgerow. Heavily ivy clad. Minor deadwood observed in the canopy. Squat in height.	No work recommended at time of assessment.	20 to 40 years	B1	408	11.40
T533	Elder	<i>Sambucus nigra</i>	3	190	2	2	2	2	1	S/Mat	Fair	Fair	-	No work recommended at time of assessment.	10 to 20 years	C1	18	2.40
T534	Pedunculate oak	<i>Quercus robur</i>	17	1140	9	9	9	9	8	Mat	Good	Fair	-	No work recommended at time of assessment.	40+ years	B1	598	13.80
T535	Elder	<i>Sambucus nigra</i>	2	73	2	2	2	2	1	S/Mat	Fair	Fair	-	No work recommended at time of assessment.	10 to 20 years	C1	3	0.90
T536	Field maple	<i>Acer campestre</i>	5	610	3	3	3	2	0.5	Mat	Good	Fair	-	No work recommended at time of assessment.	40+ years	B1	163	7.20
T537	Pedunculate oak	<i>Quercus robur</i>	14	1540	9	9	9	9	5	Vet	Good	Fair	Lapsed pollard form. Extensive cavity from main union to ground level with active hornets nest within. Veteran condition.	No work recommended at time of assessment.	40+ years	A1, 3	1698	23.25
T538	Common hawthorn	<i>Crataegus monogyna</i>	3	217	2	2	2	2	0.5	Mat	Fair	Declining	-	No work recommended at time of assessment.	10 to 20 years	C1	23	2.70
T539	Common hawthorn	<i>Crataegus monogyna</i>	4	172	2	2	2	2	0.5	Mat	Fair	Declining	-	No work recommended at time of assessment.	10 to 20 years	C1	14	2.10

BS5837:2012 TREE SCHEDULE

SURVEY DATE: 12th - 14th August & 1st, 2nd October 2025

CLIENT: The Drovers Solar Farm Limited

SITE: The Drovers Solar Farm

REFERENCE: 2036-TS-V1-A-2036-TS-V1-B

Tree No.	Common Name	Botanical Name	Height (m)	Stem Dia ϕ (mm)	Crown Spread (m)				Height of Crown Clearance (m)	Age Class	Phys Con	Struc Con	Additional notes	Preliminary recommendations	Estimated Remaining Contribution	BS5837 Retention Category	RPA (m ²)	RPA Radius (m)
					N	E	S	W										
T540	Pedunculate oak	<i>Quercus robur</i>	15	1350	9	9	9	9	5	Mat	Good	Fair	Stands on roadside, ditch between tree and site to east. Obscured by dense ivy. No vet features.	No work recommended at time of assessment.	40+ years	A1, 3	707	15.00
T541	Pedunculate oak	<i>Quercus robur</i>	15	833	9	9	9	9	5	Mat	Good	Fair	Stands on roadside, ditch between the tree and site to the east. Multi-stemmed from ground level.	No work recommended at time of assessment.	40+ years	A1, 3	308	9.90
T542	Pedunculate oak	<i>Quercus robur</i>	13	800	7	5	5	5	3	Mat	Fair	Fair	Some canopy dieback.	No work recommended at time of assessment.	40+ years	B1	290	9.60
T543	Sycamore	<i>Acer pseudoplatanus</i>	15	520	6	6	6	6	3	E/Mat	Good	Fair	-	No work recommended at time of assessment.	40+ years	B1, 2	125	6.30
T544	Sycamore	<i>Acer pseudoplatanus</i>	14	280	3	4	3	4	1	S/Mat	Fair	Poor	Suppressed.	No work recommended at time of assessment.	10 to 20 years	C1	34	3.30
T545	Common ash	<i>Fraxinus excelsior</i>	15	950	6	6	6	8	4	Mat	Declining	Declining	Roadside tree. Established decline. Ash Health Class 3.	No work recommended at time of assessment.	10 to 20 years	C1	408	11.40
T546	Sycamore	<i>Acer pseudoplatanus</i>	15	900	6	5	7	5	6	Mat	Declining	Declining	Roadside tree. Major decline associated with canopy.	No work recommended at time of assessment.	<10 years	U	366	10.80
T547	Common ash	<i>Fraxinus excelsior</i>	16	700	5	8	5	3	4.5	Mat	Declining	Declining	Ash Health Class 2. Established decline.	No work recommended at time of assessment.	10 to 20 years	C1	222	8.40
G1	Norway maple, Sycamore		Min 9 - Max 12	Min 150 - Max 385	See Associated Plans				0	E/Mat	Good	Fair	Located west of A1065 bordering Waitrose Carpark. Group of early-mature maples forming group bordering the highway. Continues further south beyond scope of assessment. Collectively of screening contribution. Moderate arboricultural quality.	No work recommended at time of assessment.	20 to 40 years	B2	See Associated Plans	
G2	Common beech, Common ash, Pedunculate oak		Min 8 - Max 11	Min 150 - Max 340	See Associated Plans				3	E/Mat	Fair	Good	Group of mixed broadleaf trees either side of ditch network between highway verge and Waitrose carpark. Dense combined canopy. Screening contribution collectively. Moderate quality.	No work recommended at time of assessment.	20 to 40 years	B2	See Associated Plans	
G3	Common hawthorn, Blackthorn, Dog rose		Min 1 - Max 5	Min 50 - Max 100	See Associated Plans				0	E/Mat	Fair	Fair	Break in the tree line where occupied by low-level scrub.	No work recommended at time of assessment.	20 to 40 years	C2	See Associated Plans	

BS5837:2012 TREE SCHEDULE

SURVEY DATE: 12th - 14th August & 1st, 2nd October 2025

CLIENT: The Drovers Solar Farm Limited

SITE: The Drovers Solar Farm

REFERENCE: 2036-TS-V1-A-2036-TS-V1-B

Tree No.	Common Name	Botanical Name	Height (m)	Stem Dia ϕ (mm)	Crown Spread (m)				Height of Crown Clearance (m)	Age Class	Phys Con	Struc Con	Additional notes	Preliminary recommendations	Estimated Remaining Contribution	BS5837 Retention Category	RPA (m ²)	RPA Radius (m)
					N	E	S	W										
G4	Silver birch, Common ash, Pedunculate oak		Min 8 - Max 14	Min 250 - Max 575	See Associated Plans				2	E/Mat	Fair	Good	Mixed species highway tree group follows ditch network. Established individuals and mixed understorey. Ash exhibits early onset of ash dieback. Moderate collective value.	No work recommended at time of assessment.	20 to 40 years	B2	See Associated Plans	
G5	Norway maple, Sycamore, Hornbeam, Common hawthorn, White poplar, Blackthorn, Crack willow		Min 5 - Max 20	Min 100 - Max 700	See Associated Plans				0	Mat	Good	Good	Large group of mature trees form from circular area south of A47. Trees form from highway embankment. Overstorey dominated by mature maples. Mixed understorey. Important collective value.	No work recommended at time of assessment.	20 to 40 years	B2	See Associated Plans	
G6	Field maple, Norway maple, Sycamore, Common hawthorn, Common apple, Dog rose		Min 5 - Max 8	Min 75 - Max 180	See Associated Plans				0	E/Mat	Good	Fair	Outgrown hedgerow frames highway verge on junction of A1065 and New Sporie Road. Continues further beyond scope of assessment. Low-level screening for neighbouring land.	No work recommended at time of assessment.	20 to 40 years	C2	See Associated Plans	
G7	Sycamore, Common ash, Monterey pine, Wild cherry, Blackthorn, Pedunculate oak		Min 5 - Max 18	Min 100 - Max 600	See Associated Plans				0	Mat	Good	Fair	Mixed highway embankment planting with shrubby understorey.	No work recommended at time of assessment.	40+ years	B2	See Associated Plans	
G8	Sycamore, Common alder, Common ash, Blackthorn, Pedunculate oak		Min 12 - Max 18	Min 100 - Max 425	See Associated Plans				0	E/Mat	Good	Good	Dense roadside tree group establishes from steep highway embankment beyond highway barrier / edge restraint. Establishing between highway and post and rail fence line. Extends further southeast beyond scope of assessment. Woodland group further north. Trimmed back from road edge. Moderate collective quality.	No work recommended at time of assessment.	20 to 40 years	B2	See Associated Plans	
G9	Clustered hawthorn, Wild cherry, Pedunculate oak, Goat willow		Min 6 - Max 12	Min 240 - Max 490	See Associated Plans				4.5	E/Mat	Good	Fair	-	Potential part-removal for scheme. No work recommended at time of assessment.	20 to 40 years	B1, 2	See Associated Plans	
G10	Field maple, Norway maple		Min 10 - Max 12	Min 615 - Max 800	See Associated Plans				0	Mat	Good	Fair	-	No work recommended at time of assessment.	20 to 40 years	B2	See Associated Plans	
G11	Field maple, Norway maple		Min 10 - Max 12	Min 600 - Max 695	See Associated Plans				0	Mat	Good	Fair	-	No work recommended at time of assessment.	20 to 40 years	B2	See Associated Plans	
G12	Common ash		Ave 12	Min 890 - Max 1070	See Associated Plans				3	Mat	Fair	Good	Ash Health Class 3.	No work recommended at time of assessment.	10 to 20 years	B1, 2	See Associated Plans	
G13	Pedunculate oak		Min 6.5 - Max 7	Min 650 - Max 670	See Associated Plans				3.5	Mat	Fair	Good	-	No work recommended at time of assessment.	20 to 40 years	B1, 2	See Associated Plans	
G14	Pedunculate oak		Min 7 - Max 10	Min 695 - Max 750	See Associated Plans				3	Mat	Fair	Fair	-	No work recommended at time of assessment.	20 to 40 years	B1, 2	See Associated Plans	

BS5837:2012 TREE SCHEDULE

SURVEY DATE: 12th - 14th August & 1st, 2nd October 2025

CLIENT: The Drovers Solar Farm Limited

SITE: The Drovers Solar Farm

REFERENCE: 2036-TS-V1-A-2036-TS-V1-B

Tree No.	Common Name	Botanical Name	Height (m)	Stem Dia Ø (mm)	Crown Spread (m)				Height of Crown Clearance (m)	Age Class	Phys Con	Struc Con	Additional notes	Preliminary recommendations	Estimated Remaining Contribution	BS5837 Retention Category	RPA (m ²)	RPA Radius (m)
					N	E	S	W										
G15	Common hazel, Common hawthorn, Common ash, Wild cherry, Rowan		Min 2 - Max 4.5	Min 75 - Max 250	See Associated Plans				1	S/Mat	Fair	Fair	-	No work recommended at time of assessment.	10 to 20 years	C2	See Associated Plans	
G16	Common hawthorn, Blackthorn, Goat willow, Elder		Min 2.5 - Max 7	Min 100 - Max 500	See Associated Plans				1.75	E/Mat	Fair	Fair	-	No work recommended at time of assessment.	10 to 20 years	C2	See Associated Plans	
G17	Common ash, Pedunculate oak, Goat willow, Elder		Min 4 - Max 10	Min 210 - Max 350	See Associated Plans				1	E/Mat	Good	Fair	-	No work recommended at time of assessment.	10 to 20 years	C1, 2	See Associated Plans	
G18	Field maple, Common hawthorn, Crab apple, Elder		Min 2.5 - Max 5	Min 100 - Max 375	See Associated Plans				1	E/Mat	Fair	Fair	-	Potential part-removal for scheme.	10 to 20 years	C2	See Associated Plans	
G19	Field maple, Common hazel, Common hawthorn, Pedunculate oak		Ave 6	Min 240 - Max 290	See Associated Plans				0.5	S/Mat	Good	Fair	-	No work recommended at time of assessment.	10 to 20 years	C1, 2	See Associated Plans	
G20	Elder		Min 2 - Max 3	Min 30 - Max 70	See Associated Plans				0	Young	Fair	Fair	-	No work recommended at time of assessment.	10 to 20 years	C2	See Associated Plans	
G21	Common hawthorn, Elder		Min 2 - Max 3	Min 50 - Max 340	See Associated Plans				0	S/Mat	Fair	Fair	-	No work recommended at time of assessment.	10 to 20 years	C2	See Associated Plans	
G22	Common hawthorn, Common ash, Blackthorn, Elder		Min 5 - Max 7	Min 50 - Max 170	See Associated Plans				0	S/Mat	Fair	Fair	-	No work recommended at time of assessment.	10 to 20 years	C2	See Associated Plans	
G23	Common hawthorn, Common ash, Elder		Min 3 - Max 6	Min 50 - Max 125	See Associated Plans				0	S/Mat	Fair	Fair	-	No work recommended at time of assessment.	10 to 20 years	C2	See Associated Plans	
G24	Common hawthorn, Common ash, Elder		Min 5 - Max 6	Min 50 - Max 90	See Associated Plans				0	S/Mat	Fair	Fair	-	No work recommended at time of assessment.	10 to 20 years	C2	See Associated Plans	
G25	Common hawthorn, Common ash, Elder		Min 2 - Max 5	Min 200 - Max 350	See Associated Plans				1.5	S/Mat	Good	Fair	-	No work recommended at time of assessment.	10 to 20 years	C2	See Associated Plans	
G26	Pedunculate oak		Min 9 - Max 11	Min 980 - Max 1200	See Associated Plans				3.5	Mat	Good	Good	-	Potential part-removal for scheme. No work recommended at time of assessment.	40+ years	A1, 2	See Associated Plans	
G27	Common hawthorn, Apple species		Min 8 - Max 10	Min 300 - Max 450	See Associated Plans				4	E/Mat	Good	Fair	Lapsed hedge. Group.	No work recommended at time of assessment.	40+ years	B2	See Associated Plans	
G28	Common hawthorn, Common ash, Apple species, Pedunculate oak		Min 10 - Max 14	Min 400 - Max 850	See Associated Plans				4	E/Mat	Good	Fair	-	No work recommended at time of assessment.	40+ years	B2	See Associated Plans	
G29	Field maple, Common hawthorn		Ave 4	Min 100 - Max 200	See Associated Plans				1	S/Mat	Fair	Fair	-	No work recommended at time of assessment.	20 to 40 years	C2	See Associated Plans	
G30	Field maple, Common hawthorn		Min 4 - Max 6	Min 100 - Max 200	See Associated Plans				1	S/Mat	Fair	Fair	-	No work recommended at time of assessment.	20 to 40 years	C2	See Associated Plans	
G31	Common hawthorn, Common apple		Min 4 - Max 6	Min 100 - Max 350	See Associated Plans				1	S/Mat	Fair	Fair	-	No work recommended at time of assessment.	20 to 40 years	C2	See Associated Plans	

BS5837:2012 TREE SCHEDULE

SURVEY DATE: 12th - 14th August & 1st, 2nd October 2025

CLIENT: The Drovers Solar Farm Limited

SITE: The Drovers Solar Farm

REFERENCE: 2036-TS-V1-A-2036-TS-V1-B

Tree No.	Common Name	Botanical Name	Height (m)	Stem Dia Ø (mm)	Crown Spread (m)				Height of Crown Clearance (m)	Age Class	Phys Con	Struc Con	Additional notes	Preliminary recommendations	Estimated Remaining Contribution	BS5837 Retention Category	RPA (m ²)	RPA Radius (m)
					N	E	S	W										
G32	Scots pine		Min 9 - Max 13	Min 265 - Max 782	See Associated Plans				3	E/Mat	Fair	Fair	-	No work recommended at time of assessment.	20 to 40 years	B1, 2	See Associated Plans	
G33	Elder		Min 2 - Max 3.5	Min 50 - Max 110	See Associated Plans				0	Young	Good	Fair	-	No work recommended at time of assessment.	10 to 20 years	C2	See Associated Plans	
G34	Common hawthorn, Pedunculate oak		Min 5 - Max 9	Min 275 - Max 550	See Associated Plans				4	E/Mat	Good	Fair	-	No work recommended at time of assessment.	20 to 40 years	B1, 2	See Associated Plans	
G35	Common hawthorn, Pedunculate oak		Min 5 - Max 10	Min 260 - Max 630	See Associated Plans				4	E/Mat	Good	Fair	-	No work recommended at time of assessment.	20 to 40 years	B1, 2	See Associated Plans	
G36	Common hawthorn, Elder		Min 2 - Max 3	Min 120 - Max 260	See Associated Plans				0	S/Mat	Good	Fair	-	No work recommended at time of assessment.	10 to 20 years	C1, 2	See Associated Plans	
G37	Common ash		Ave 12	Min 350 - Max 450	See Associated Plans				3	E/Mat	Fair	Fair	Varying degrees of ash dieback within group.	No work recommended at time of assessment.	20 to 40 years	B2	See Associated Plans	
G38	Common hawthorn, Elder		Min 5 - Max 8	Min 75 - Max 100	See Associated Plans				2	S/Mat	Fair	Fair	Fragmented group.	No work recommended at time of assessment.	20 to 40 years	C2	See Associated Plans	
G39	Common hawthorn, Elder		Ave 4	Min 75 - Max 100	See Associated Plans				2	S/Mat	Fair	Fair	Fragmented group.	No work recommended at time of assessment.	20 to 40 years	C2	See Associated Plans	
G40	Common hawthorn, Common ash		Min 3 - Max 6	Ave 100	See Associated Plans				1	S/Mat	Fair	Fair	Fragmented outgrown hedge.	No work recommended at time of assessment.	20 to 40 years	C2	See Associated Plans	
G41	Common hawthorn, Elder		Ave 5	Min 75 - Max 100	See Associated Plans				2	S/Mat	Fair	Fair	Fragmented group.	No work recommended at time of assessment.	20 to 40 years	C2	See Associated Plans	
G42	Common hawthorn, Blackthorn, Oak species, Elder		Ave 4	Min 75 - Max 100	See Associated Plans				2	S/Mat	Fair	Fair	Fragmented group.	No work recommended at time of assessment.	20 to 40 years	C2	See Associated Plans	
G43	Common hawthorn, Blackthorn, Oak species, Elder		Ave 4	Min 75 - Max 100	See Associated Plans				2	S/Mat	Fair	Fair	Fragmented group.	No work recommended at time of assessment.	20 to 40 years	C2	See Associated Plans	
G44	Pedunculate oak		Ave 13	Min 800 - Max 1000	See Associated Plans				4	Mat	Good	Good	-	No work recommended at time of assessment.	40+ years	A2	See Associated Plans	
G45	Sycamore		Min 8 - Max 12	Min 200 - Max 350	See Associated Plans				5	E/Mat	Good	Fair	Cluster of old coppice.	No work recommended at time of assessment.	20 to 40 years	B2	See Associated Plans	
G46	Pedunculate oak		Min 10 - Max 13	Min 650 - Max 750	See Associated Plans				6	Mat	Fair	Fair	-	No work recommended at time of assessment.	20 to 40 years	B1, 2	See Associated Plans	
G47	Sycamore, Common ash, Common walnut, Blackthorn		Min 2 - Max 3	Min 40 - Max 80	See Associated Plans				0	S/Mat	Fair	Fair	-	No work recommended at time of assessment.	10 to 20 years	C2	See Associated Plans	
G48	Sycamore		Ave 12	Min 150 - Max 180	See Associated Plans				0	S/Mat	Good	Fair	-	No work recommended at time of assessment.	10 to 20 years	C1, 2	See Associated Plans	
G49	Common hawthorn, Common ash, Elder		Min 2 - Max 14	Min 100 - Max 400	See Associated Plans				0	Mat	Fair	Fair	Group of self seeded trees and scrub within pit.	No work recommended at time of assessment.	20 to 40 years	C2	See Associated Plans	
G50	Common ash		Min 15 - Max 16	Min 500 - Max 700	See Associated Plans				5	Mat	Fair	Good	Old coppice. Ash Health Class 1/2.	No work recommended at time of assessment.	20 to 40 years	B2	See Associated Plans	

BS5837:2012 TREE SCHEDULE

SURVEY DATE: 12th - 14th August & 1st, 2nd October 2025

CLIENT: The Drovers Solar Farm Limited

SITE: The Drovers Solar Farm

REFERENCE: 2036-TS-V1-A-2036-TS-V1-B

Tree No.	Common Name	Botanical Name	Height (m)	Stem Dia Ø (mm)	Crown Spread (m)				Height of Crown Clearance (m)	Age Class	Phys Con	Struc Con	Additional notes	Preliminary recommendations	Estimated Remaining Contribution	BS5837 Retention Category	RPA (m ²)	RPA Radius (m)
					N	E	S	W										
G51	Pedunculate oak		Ave 13	Min 800 - Max 1000	See Associated Plans				5	Mat	Good	Good	-	No work recommended at time of assessment.	40+ years	A2	See Associated Plans	
G52	Common ash		Ave 16	Ave 700	See Associated Plans				3	Mat	Fair	Fair	-	No work recommended at time of assessment.	10 to 20 years	C1, 2	See Associated Plans	
G53	Sycamore		Min 12 - Max 13	Min 300 - Max 450	See Associated Plans				5	E/Mat	Good	Good	Old coppice.	No work recommended at time of assessment.	20 to 40 years	B2	See Associated Plans	
G54	Common hawthorn, Common ash, Elder		Min 2 - Max 15	Min 100 - Max 500	See Associated Plans				0	E/Mat	Fair	Fair	Group of ash around steep embankment edge of pit. Remaining area is shrubby scrub.	No work recommended at time of assessment.	20 to 40 years	C2	See Associated Plans	
G55	Common hawthorn, Common ash, Oak species, Elm species		Min 4 - Max 7	Min 90 - Max 150	See Associated Plans				2	S/Mat	Good	Fair	Lapsed hedge. Now a group. Fragmented in places.	No work recommended at time of assessment.	20 to 40 years	C2	See Associated Plans	
G56	Elm species		Ave 13	Min 500 - Max 750	See Associated Plans				5	Mat	Good	Good	-	No work recommended at time of assessment.	20 to 40 years	B2	See Associated Plans	
G57	Common hazel, Common hawthorn, Crab apple, Blackthorn, Elder		Min 2 - Max 4.5	Min 100 - Max 270	See Associated Plans				0	Mat	Good	Fair	-	No work recommended at time of assessment.	40+ years	B2	See Associated Plans	
G58	Common ash		Min 9 - Max 13	Min 400 - Max 500	See Associated Plans				5	Mat	Declining	Poor	-	No work recommended at time of assessment.	<10 years	U	See Associated Plans	
G59	Hawthorn species, Common ash		Ave 17	Ave 500	See Associated Plans				5	E/Mat	Fair	Good	Established group. Very in degrees of dieback. Dense understorey of hawthorn.	No work recommended at time of assessment.	20 to 40 years	B2	See Associated Plans	
G60	Common ash, Blackthorn		Min 2 - Max 7	Min 50 - Max 250	See Associated Plans				0	E/Mat	Fair	Fair	Dense scrub, several small ash within are of no future value, extensive decline.	No work recommended at time of assessment.	20 to 40 years	C2	See Associated Plans	
G61	Sycamore, Silver birch, Common hawthorn, Common ash, Pedunculate oak, Goat willow		Min 2 - Max 23	Min 100 - Max 1000	See Associated Plans				0	Mat	Fair	Fair	Woodland like group on boundary, no access within. Many declining ash, overall low quality of trees.	No work recommended at time of assessment.	40+ years	B2	See Associated Plans	
G62	Pedunculate oak		Min 10 - Max 18	Min 800 - Max 1400	See Associated Plans				4	Mat	Good	Fair	Group of oaks along field boundary. Consistently covered with dense ivy, none able to be measured. Mature specimens of high value.	No work recommended at time of assessment.	40+ years	A2	See Associated Plans	
G63	Field maple, Sweet chestnut, Common hazel, Common hawthorn, Wild cherry, Whitebeam		Ave 15	Min 200 - Max 500	See Associated Plans				0	E/Mat	Good	Good	Shelterbelt / woodland plantation.	No work recommended at time of assessment.	40+ years	B2	See Associated Plans	
G64	Field maple, Common hazel, Common hawthorn, Blackthorn		Min 5 - Max 10	Min 100 - Max 480	See Associated Plans				0	Mat	Good	Fair	Mixed group of broadleaf trees follows farm track.	No work recommended at time of assessment.	20 to 40 years	B2	See Associated Plans	
G65	Common ash, English elm		Min 10 - Max 20	Min 250 - Max 1000	See Associated Plans				0	Mat	Fair	Fair	Outside red-line boundary. Large ash surrounding depression on field edge.	No work recommended at time of assessment.	20 to 40 years	B2	See Associated Plans	
G66	Common ash, Elder		Min 3 - Max 7	Min 100 - Max 400	See Associated Plans				0.5	E/Mat	Fair	Fair	-	No work recommended at time of assessment.	10 to 20 years	C2	See Associated Plans	

BS5837:2012 TREE SCHEDULE

SURVEY DATE: 12th - 14th August & 1st, 2nd October 2025

CLIENT: The Drovers Solar Farm Limited

SITE: The Drovers Solar Farm

REFERENCE: 2036-TS-V1-A-2036-TS-V1-B

Tree No.	Common Name	Botanical Name	Height (m)	Stem Dia Ø (mm)	Crown Spread (m) N E S W	Height of Crown Clearance (m)	Age Class	Phys Con	Struc Con	Additional notes	Preliminary recommendations	Estimated Remaining Contribution	BS5837 Retention Category	RPA (m ²)	RPA Radius (m)
G67	Common ash, Elder		Ave 15	Ave 500	See Associated Plans	5	Mat	Fair	Good	Mostly ash. Deep ditch.	No work recommended at time of assessment.	20 to 40 years	B2	See Associated Plans	
G68	Common ash		Ave 15	Ave 500	See Associated Plans	5	Mat	Fair	Good	-	No work recommended at time of assessment.	20 to 40 years	B2	See Associated Plans	
G69	Field maple, Common hawthorn		Min 6 - Max 8	Min 275 - Max 569	See Associated Plans	4	Mat	Fair	Fair	A pair of trees. The hawthorn is twin-stemmed and has a large stem diameter - Notable.	No work recommended at time of assessment.	20 to 40 years	B	See Associated Plans	
G70	Common ash		Ave 12	Min 510 - Max 770	See Associated Plans	3.5	Mat	Declining	Poor	A small group of three trees. Cavities and decay associated with all individuals.	No work recommended at time of assessment.	10 to 20 years	C2	See Associated Plans	
G71	Common ash, Pedunculate oak		Min 16 - Max 22	Min 400 - Max 1100	See Associated Plans	2	Mat	Declining	Poor	Linear tree group broken into sections, principally declining ash. Some dead trees are within the group. Cavities, decay and Inonotus hispidus fungus associated with some ash trees.	No work recommended at time of assessment.	10 to 20 years	C2	See Associated Plans	
G72	Common ash		Ave 14	Min 300 - Max 400	See Associated Plans	4	S/Mat	Declining	Fair	A pair of trees. Ash Health Class 1. Limited remaining contribution.	No work recommended at time of assessment.	10 to 20 years	C2	See Associated Plans	
G73	Sycamore, Common hawthorn, Common ash, Elder		Min 4 - Max 18	Min 50 - Max 600	See Associated Plans	1	E/Mat	Fair	Fair	Dense composition. Mixed species. Provides landscape value.	No work recommended at time of assessment.	20 to 40 years	B2	See Associated Plans	
G74	Field maple, Common ash, Pedunculate oak		Min 13 - Max 18	Min 301 - Max 950	See Associated Plans	5	E/Mat	Fair	Fair	Linear broken group. Ash in decline.	No work recommended at time of assessment.	10 to 20 years	C2	See Associated Plans	
G75	Sycamore		Ave 18	Min 650 - Max 851	See Associated Plans	2.5	Mat	Good	Good	Strong future potential.	No work recommended at time of assessment.	20 to 40 years	B2	See Associated Plans	
G76	Pedunculate oak		Min 14 - Max 16	Ave 800	See Associated Plans	3	Mat	Good	Good	A pair of trees in excellent condition.	No work recommended at time of assessment.	40+ years	A1	See Associated Plans	
G77	Pedunculate oak		Min 18 - Max 20	Min 1100 - Max 1150	See Associated Plans	2	Mat	Good	Good	Well formed high quality trees.	No work recommended at time of assessment.	40+ years	A1, 2	See Associated Plans	
G78	Common ash		Min 17 - Max 20	Min 850 - Max 900	See Associated Plans	2	Mat	Declining	Declining	A pair of trees in major decline. Limited remaining contribution.	No work recommended at time of assessment.	10 to 20 years	C2	See Associated Plans	
G79	Common ash		Ave 20	Min 750 - Max 950	See Associated Plans	3	Mat	Declining	Declining	A pair of trees. Ash Health Class 2. Major deadwood and dysfunction are associated with both trees. Limited remaining contribution.	No work recommended at time of assessment.	10 to 20 years	C1	See Associated Plans	
G80	Pedunculate oak		Ave 16	Min 600 - Max 950	See Associated Plans	2	Mat	Fair	Fair	Broken linear group of trees. All individuals ivy clad. Fair future potential.	No work recommended at time of assessment.	20 to 40 years	B2	See Associated Plans	

BS5837:2012 TREE SCHEDULE

SURVEY DATE: 12th - 14th August & 1st, 2nd October 2025

CLIENT: The Drovers Solar Farm Limited

SITE: The Drovers Solar Farm

REFERENCE: 2036-TS-V1-A-2036-TS-V1-B

Tree No.	Common Name	Botanical Name	Height (m)	Stem Dia ϕ (mm)	Crown Spread (m) N E S W	Height of Crown Clearance (m)	Age Class	Phys Con	Struc Con	Additional notes	Preliminary recommendations	Estimated Remaining Contribution	BS5837 Retention Category	RPA (m ²)	RPA Radius (m)
G81	Common ash, Pedunculate oak		Ave 10	Min 180 - Max 200	See Associated Plans	5	S/Mat	Fair	Poor	Two stems establishing from hedgerow. Heavily suppressed.	No work recommended at time of assessment.	10 to 20 years	C2		See Associated Plans
G82	Pedunculate oak		Min 14 - Max 17	Min 1000 - Max 1100	See Associated Plans	5	Mat	Good	Good	A pair of trees forming a small group. Ivy clad. Detailed assessment restricted, all attributes estimated.	No work recommended at time of assessment.	40+ years	A2		See Associated Plans
G83	Common ash		Ave 17	Min 550 - Max 600	See Associated Plans	3	Mat	Declining	Declining	A pair of trees forming a small group. Ash Health Class 2. Limited remaining contribution.	No work recommended at time of assessment.	10 to 20 years	C2		See Associated Plans
G84	Sycamore, Common ash		Ave 12	Min 750 - Max 600	See Associated Plans	4	Mat	Fair	Fair	A pair of field boundary trees, both suppressed by dense ivy.	No work recommended at time of assessment.	20 to 40 years	B2		See Associated Plans
G85	Common hawthorn, Crab apple, Blackthorn, Pedunculate oak, Elder		Min 5 - Max 8	Min 75 - Max 250	See Associated Plans	0	S/Mat	Fair	Fair	Mixed hedgerow and small trees. Dense composition. Detailed assessment restricted all attributes estimated.	No work recommended at time of assessment.	10 to 20 years	C2		See Associated Plans
G86	Sycamore, Common hawthorn, Blackthorn		Ave 8	Min 100 - Max 200	See Associated Plans	0	E/Mat	Fair	Fair	A small group of outgrown hedgerow.	No work recommended at time of assessment.	10 to 20 years	C2		See Associated Plans
G87	Sycamore, Common ash		Ave 18	Min 548 - Max 1000	See Associated Plans	4	Mat	Fair	Fair	Linear group in fair condition.	No work recommended at time of assessment.	20 to 40 years	B2		See Associated Plans
G88	Common hawthorn, Common ash, Blackthorn, Elder		Min 4 - Max 7	Min 50 - Max 125	See Associated Plans	0	S/Mat	Fair	Fair	Scrub group establishing from large hole in the ground.	No work recommended at time of assessment.	10 to 20 years	C2		See Associated Plans
G89	Sycamore		Ave 13	Ave 450	See Associated Plans	3.5	E/Mat	Good	Good	A pair of trees forming a cohesive canopy. Strong future potential.	No work recommended at time of assessment.	20 to 40 years	B2		See Associated Plans
G90	Common hawthorn, Elder		Min 2 - Max 4	Min 75 - Max 140	See Associated Plans	1	S/Mat	Fair	Fair	-	No work recommended at time of assessment.	10 to 20 years	C1, 2		See Associated Plans
G91	Pedunculate oak		Min 8 - Max 14	Min 635 - Max 940	See Associated Plans	4.5	Mat	Good	Fair	-	No work recommended at time of assessment.	20 to 40 years	B1, 2		See Associated Plans
G92	Pedunculate oak		Min 4 - Max 8	Min 265 - Max 320	See Associated Plans	1.5	S/Mat	Good	Fair	-	No work recommended at time of assessment.	10 to 20 years	C1, 2		See Associated Plans
G93	Pedunculate oak		Min 11 - Max 13	Min 750 - Max 1000	See Associated Plans	2	Mat	Good	Fair	-	No work recommended at time of assessment.	40+ years	A1, 2		See Associated Plans
G94	Pedunculate oak		Min 7 - Max 12	Min 700 - Max 750	See Associated Plans	1.5	Mat	Good	Fair	-	No work recommended at time of assessment.	20 to 40 years	B1, 2		See Associated Plans

BS5837:2012 TREE SCHEDULE

SURVEY DATE: 12th - 14th August & 1st, 2nd October 2025

CLIENT: The Drovers Solar Farm Limited

SITE: The Drovers Solar Farm

REFERENCE: 2036-TS-V1-A-2036-TS-V1-B

Tree No.	Common Name	Botanical Name	Height (m)	Stem Dia ϕ (mm)	Crown Spread (m)	Height of Crown Clearance (m)	Age Class	Phys Con	Struc Con	Additional notes	Preliminary recommendations	Estimated Remaining Contribution	BS5837 Retention Category	RPA (m ²)	RPA Radius (m)
G95	Common hawthorn, Common ash, Elder		Ave 8	Min 75 - Max 200	See Associated Plans	0	S/Mat	Fair	Fair	Small insignificant tree group. Average condition.	No work recommended at time of assessment.	10 to 20 years	C2		See Associated Plans
G96	Common hawthorn, Common ash		Min 4 - Max 8	Ave 250	See Associated Plans	2	Dead	Poor	Poor	A pair of dead trees. Attributes estimated.	No work recommended at time of assessment.	10 to 20 years	U		See Associated Plans
G97	Common ash		Ave 15	Min 400 - Max 500	See Associated Plans	5	E/Mat	Poor	Fair	A pair of trees forming a cohesive canopy. Ash Health Class 1.	No work recommended at time of assessment.	10 to 20 years	C2		See Associated Plans
G98	Common hawthorn, English holly, Blackthorn		Min 3 - Max 8	Min 50 - Max 200	See Associated Plans	0	S/Mat	Fair	Fair	Low level scrub group.	No work recommended at time of assessment.	10 to 20 years	C		See Associated Plans
G99	Common hawthorn, Common ash, Blackthorn, Goat willow, Elder		Min 2 - Max 10	Min 75 - Max 350	See Associated Plans	0	S/Mat	Fair	Fair	Establishing from dipped ground. Site level contribution only.	No work recommended at time of assessment.	10 to 20 years	C2		See Associated Plans
G100	Common ash		Min 6 - Max 9	Min 306 - Max 355	See Associated Plans	1	S/Mat	Fair	Poor	A small group of regen establishing from stumps. Limited contribution.	No work recommended at time of assessment.	10 to 20 years	C2		See Associated Plans
G101	Sycamore, Pedunculate oak		Min 10 - Max 15	Min 550 - Max 866	See Associated Plans	2	E/Mat	Good	Good	Linear broken group. Future potential.	No work recommended at time of assessment.	20 to 40 years	B2		See Associated Plans
G102	Common ash		Min 10 - Max 14	Min 125 - Max 275	See Associated Plans	1.1	S/Mat	Declining	Fair	Ash Health Class 1. Early decline observed on all trees within the group.	No work recommended at time of assessment.	10 to 20 years	C2		See Associated Plans
G103	Sycamore		Min 13 - Max 15	Ave 650	See Associated Plans	5	Mat	Good	Good	A small group of three trees. Positive landscape contribution.	No work recommended at time of assessment.	20 to 40 years	B2		See Associated Plans
G104	Common hawthorn, Common ash, Pedunculate oak		Min 3 - Max 16	Min 75 - Max 600	See Associated Plans	1	E/Mat	Fair	Fair	Cohesive group. Under and overstory present.	No work recommended at time of assessment.	20 to 40 years	B2		See Associated Plans
G105	Field maple, Common hawthorn, Crab apple, White poplar, Pedunculate oak		Min 4 - Max 19	Min 75 - Max 600	See Associated Plans	0	Mat	Fair	Fair	Homogeneous group Poplar adds height. Overall low quality.	No work recommended at time of assessment.	10 to 20 years	C2		See Associated Plans
G106	Field maple		Ave 10	Min 275 - Max 406	See Associated Plans	2	E/Mat	Good	Good	A pair of trees forming a small group.	No work recommended at time of assessment.	20 to 40 years	B2		See Associated Plans
G107	Common hawthorn, Common ash, Blackthorn		Min 6 - Max 16	Min 100 - Max 550	See Associated Plans	2	Mat	Declining	Fair	Ash Health Class 2.	No work recommended at time of assessment.	10 to 20 years	C2		See Associated Plans
G108	Field maple, Common hazel, Common hawthorn		Ave 6	Ave 200	See Associated Plans	0	S/Mat	Fair	Fair	Small homogeneous group.	No work recommended at time of assessment.	10 to 20 years	C2		See Associated Plans
G109	Field maple, Common hazel, Common hawthorn		Min 2.5 - Max 5	Min 100 - Max 500	See Associated Plans	0.5	Mat	Good	Fair	Remnants of boundary hedgerow. Limited management mainly mature specimens.	Potential part-removal for scheme.	40+ years	B2		See Associated Plans
G110	Common hawthorn, European larch, Spruce species, Scots pine, Elder		Min 3 - Max 10	Min 75 - Max 350	See Associated Plans	0	S/Mat	Fair	Fair	-	No work recommended at time of assessment.	10 to 20 years	C2		See Associated Plans

BS5837:2012 TREE SCHEDULE

SURVEY DATE: 12th - 14th August & 1st, 2nd October 2025

CLIENT: The Drovers Solar Farm Limited

SITE: The Drovers Solar Farm

REFERENCE: 2036-TS-V1-A-2036-TS-V1-B

Tree No.	Common Name	Botanical Name	Height (m)	Stem Dia ϕ (mm)	Crown Spread (m)				Height of Crown Clearance (m)	Age Class	Phys Con	Struc Con	Additional notes	Preliminary recommendations	Estimated Remaining Contribution	BS5837 Retention Category	RPA (m ²)	RPA Radius (m)
					N	E	S	W										
G111	Common ash, European larch, Austrian pine, Scots pine		Min 7 - Max 14	Min 410 - Max 845	See Associated Plans				6	E/Mat	Fair	Fair	Impactful on the landscape. Some dead trees within the group.	No work recommended at time of assessment.	20 to 40 years	B2		See Associated Plans
G112	Common hawthorn		Min 5 - Max 8	Ave 200	See Associated Plans				1	Mat	Fair	Fair	Section of outgrown hedgerow.	No work recommended at time of assessment.	10 to 20 years	C1		See Associated Plans
G113	Common hawthorn, Blackthorn		Min 6 - Max 8	Ave 275	See Associated Plans				0	Mat	Declining	Fair	Section of outgrown hedgerow.	No work recommended at time of assessment.	10 to 20 years	C2		See Associated Plans
G114	Common hawthorn, European larch, Scots pine		Min 2 - Max 16	Min 100 - Max 500	See Associated Plans				3	Mat	Good	Fair	Group of trees surrounding pit within field.	No work recommended at time of assessment.	40+ years	B1, 2		See Associated Plans
G115	Common ash		Min 12 - Max 16	Min 300 - Max 900	See Associated Plans				4	E/Mat	Fair	Fair	Varying degrees of ash dieback.	No work recommended at time of assessment.	20 to 40 years	B2		See Associated Plans
G116	Common hazel, Hawthorn species, Elm species		Min 5 - Max 7	Min 130 - Max 200	See Associated Plans				1	S/Mat	Fair	Fair	Lapsed hedge.	No work recommended at time of assessment.	20 to 40 years	C2		See Associated Plans
G117	Common ash		Min 14 - Max 15	Min 400 - Max 500	See Associated Plans				4	E/Mat	Fair	Good	Ash Health Class 1.	No work recommended at time of assessment.	20 to 40 years	C2		See Associated Plans
G118	Field maple, Common hawthorn, Common ash, Blackthorn, English elm		Min 2.5 - Max 5	Min 100 - Max 300	See Associated Plans				0.5	Mat	Good	Fair	Outgrown hedgerow. Mature specimens.	Potential part-removal for scheme.	40+ years	B2		See Associated Plans
G119	Common ash		Min 13 - Max 16	Min 400 - Max 650	See Associated Plans				3	Mat	Fair	Fair	-	No work recommended at time of assessment.	10 to 20 years	C2		See Associated Plans
G120	Common ash		Ave 16	Min 450 - Max 600	See Associated Plans				4	Mat	Fair	Fair	-	No work recommended at time of assessment.	20 to 40 years	C1, 2		See Associated Plans
G121	Common ash		Ave 16	Ave 600	See Associated Plans				5	Mat	Declining	Declining	Ash Health Class 3/4.	No work recommended at time of assessment.	<10 years	U		See Associated Plans
G122	Field maple, Common hawthorn, Common ash, Blackthorn, Elm species		Min 2.5 - Max 10	Min 100 - Max 500	See Associated Plans				0	Mat	Good	Fair	Boundary hedgerow - intermixed and developing into trees in parts.	No work recommended at time of assessment.	40+ years	B2		See Associated Plans
G123	Pedunculate oak		Min 15 - Max 19	Min 800 - Max 1200	See Associated Plans				3.5	Mat	Good	Fair	Three trees, one on topo survey.	No work recommended at time of assessment.	40+ years	A2		See Associated Plans
G124	Common ash		Ave 9	Min 150 - Max 400	See Associated Plans				2.2	E/Mat	Declining	Fair	A small group of Ash trees. Dieback associated with one tree. Limited remaining contribution.	No work recommended at time of assessment.	10 to 20 years	C2		See Associated Plans
G125	Sycamore, Common ash		Ave 10	Min 75 - Max 300	See Associated Plans				2.5	S/Mat	Declining	Fair	Section of outgrown hedge. Insignificant contribution.	No work recommended at time of assessment.	10 to 20 years	C2		See Associated Plans

BS5837:2012 TREE SCHEDULE

SURVEY DATE: 12th - 14th August & 1st, 2nd October 2025

CLIENT: The Drovers Solar Farm Limited

SITE: The Drovers Solar Farm

REFERENCE: 2036-TS-V1-A-2036-TS-V1-B

Tree No.	Common Name	Botanical Name	Height (m)	Stem Dia ϕ (mm)	Crown Spread (m)	Height of Crown Clearance (m)	Age Class	Phys Con	Struc Con	Additional notes	Preliminary recommendations	Estimated Remaining Contribution	BS5837 Retention Category	RPA (m ²)	RPA Radius (m)
G126	Common ash		Ave 18	Min 450 - Max 650	See Associated Plans	4	Mat	Declining	Declining	Pair of trees forming a small group. Dieback and deadwood are associated with both canopies. Decline is well established, unlikely to offer long-term contribution. All attributes estimated.	No work recommended at time of assessment.	10 to 20 years	C2		See Associated Plans
G127	Sycamore		Min 14 - Max 17	Ave 350	See Associated Plans	1	Mat	Fair	Poor	A pair of multi-stemmed trees forming a small group. Both are heavily topped with regrowth associated. Decay associated with stems at ground level. Overall, poor structural condition.	No work recommended at time of assessment.	10 to 20 years	C2		See Associated Plans
G128	Sycamore, Pedunculate oak		Min 15 - Max 21	Min 150 - Max 600	See Associated Plans	2	E/Mat	Good	Good	Linear group of trees forming a cohesive canopy. Growing on raised ground. Fair future potential. All attributes estimated.	No work recommended at time of assessment.	20 to 40 years	B2		See Associated Plans
G129	Pedunculate oak		Min 19 - Max 22	Min 650 - Max 750	See Associated Plans	3	E/Mat	Good	Good	A pair of trees forming a small group. Good condition, forms a cohesive canopy. Strong future potential.	No work recommended at time of assessment.	20 to 40 years	B2		See Associated Plans
G130	Pedunculate oak		Ave 18	Min 550 - Max 680	See Associated Plans	2	E/Mat	Good	Good	A pair of trees establishing on field boundary adjacent to track. Well formed cohesive canopy. Strong future potential.	No work recommended at time of assessment.	20 to 40 years	B2		See Associated Plans
G131	Common ash		Min 9 - Max 11	Ave 175	See Associated Plans	0	E/Mat	Fair	Fair	Pair of ash trees offset from the woodland edge bordering the farm track. One multi-stemmed, one twin-stemmed. Ivy cover. Thin combined foliage consistent with onset ash dieback. Low value.	No work recommended at time of assessment.	10 to 20 years	C1, 2		See Associated Plans
G132	Pedunculate oak		Min 10 - Max 16	Min 895 - Max 1335	See Associated Plans	1.5	Mat	Good	Fair	Located to rear of hedgerow. Linear group of 3no. field boundary oaks. Ivy clad. Subordinate canopies bias to east over field parcels. Long-term potential.	No work recommended at time of assessment.	40+ years	A1, 2		See Associated Plans
G133	Lawson's cypress, Leyland cypress, Norway spruce, Austrian pine, Scots pine		Min 15 - Max 18	Min 150 - Max 685	See Associated Plans	0	Mat	Good	Fair	Larger conifer screen dominated by mature cypress with occasional pine. Sporadic self-set broadleaf. No obvious management. Dense composition. Occasional dead / declining tree. Shelterbelt for neighbouring farmyard. Low overall quality.	No work recommended at time of assessment.	20 to 40 years	C2		See Associated Plans
G134	Common hawthorn, Common beech, Common ash, Pedunculate oak		Min 10 - Max 22	Min 300 - Max 985	See Associated Plans	1	Mat	Good	Fair	Group of mature broadleaf trees between field parcels. Unmanaged, natural form. Trees form cohesive mutual canopy. High value within the landscape. Group continues further north beyond scope of assessment.	No work recommended at time of assessment.	40+ years	A1, 2		See Associated Plans

BS5837:2012 TREE SCHEDULE

SURVEY DATE: 12th - 14th August & 1st, 2nd October 2025

CLIENT: The Drovers Solar Farm Limited

SITE: The Drovers Solar Farm

REFERENCE: 2036-TS-V1-A-2036-TS-V1-B

Tree No.	Common Name	Botanical Name	Height (m)	Stem Dia \emptyset (mm)	Crown Spread (m)	Height of Crown Clearance (m)	Age Class	Phys Con	Struc Con	Additional notes	Preliminary recommendations	Estimated Remaining Contribution	BS5837 Retention Category	RPA (m ²)	RPA Radius (m)
G135	Common hawthorn, Common plum, Blackthorn, Elder		Min 2.5 - Max 5	Min 150 - Max 325	See Associated Plans	0	E/Mat	Fair	Fair	Scrub like group of trees and vegetation bordering neighbouring residential premises.	No work recommended at time of assessment.	20 to 40 years	C2		See Associated Plans
G136	Pedunculate oak		Ave 19	Min 1000 - Max 1420	See Associated Plans	5	Mat	Good	Fair	Group of five oaks along roadside boundary. All lower stems are partially obscured by ivy and epicormic growth. Trees don't appear to meet veteran criteria.	No work recommended at time of assessment.	40+ years	A1, 2, 3		See Associated Plans
G137	Hornbeam		Ave 8	Min 500 - Max 1000	See Associated Plans	1.5	Mat	Good	Fair	Multistem hedgerow remnants.	No work recommended at time of assessment.	40+ years	B1, 2		See Associated Plans
G138	Field maple		Ave 8	Ave 280	See Associated Plans	4	Mat	Good	Fair	-	No work recommended at time of assessment.	40+ years	B2		See Associated Plans
G139	Field maple		Ave 8	Ave 300	See Associated Plans	4	Mat	Good	Fair	-	No work recommended at time of assessment.	40+ years	B2		See Associated Plans
G140	Field maple, Common ash, Pedunculate oak, Elder		Min 3 - Max 19	Min 100 - Max 650	See Associated Plans	0	Mat	Fair	Fair	Area overgrown with scrub and vegetation, limited access. Several ash with significant dieback Health Class 3/4.	No work recommended at time of assessment.	10 to 20 years	C1, 2		See Associated Plans
G141	Field maple, Common hawthorn, Crab apple, Blackthorn		Min 2 - Max 4	Min 50 - Max 250	See Associated Plans	0	Mat	Good	Good	-	No work recommended at time of assessment.	40+ years	B2		See Associated Plans
G142	Common hawthorn, Elder		Ave 5	Ave 300	See Associated Plans	0.5	Mat	Good	Fair	Outgrown section of hedgerow with gaps. Mature specimens.	No work recommended at time of assessment.	40+ years	B2		See Associated Plans
G143	Common hazel		Ave 5	Ave 250	See Associated Plans	0.5	Mat	Good	Fair	Cluster of mature hazel coppice. Hedge remnant.	No work recommended at time of assessment.	40+ years	C2		See Associated Plans
G144	English elm		Ave 5	Ave 150	See Associated Plans	6	E/Mat	Fair	Fair	-	No work recommended at time of assessment.	10 to 20 years	C1, 2		See Associated Plans
G145	Field maple, Common hazel, Common hawthorn, Elder		Min 3 - Max 7	Min 200 - Max 375	See Associated Plans	0.5	Mat	Fair	Fair	Sporadic remnants of former hedgerow. Multiple gaps, mature specimens in group.	No work recommended at time of assessment. Potential part-removal for scheme.	40+ years	B2		See Associated Plans
G146	Common hazel, Common hawthorn		Ave 2.5	Min 100 - Max 150	See Associated Plans	0	Mat	Good	Fair	-	No work recommended at time of assessment.	20 to 40 years	C2		See Associated Plans
G147	Field maple, Common hazel, Common hawthorn, Common ash, Pedunculate oak		Min 12 - Max 19	Min 300 - Max 1000	See Associated Plans	0	Mat	Fair	Fair	Group of trees around pond, no access to trees to inspect in detail. Oak of better quality than ash within group which has advanced dieback.	No work recommended at time of assessment.	40+ years	B2		See Associated Plans

BS5837:2012 TREE SCHEDULE

SURVEY DATE: 12th - 14th August & 1st, 2nd October 2025

CLIENT: The Drovers Solar Farm Limited

SITE: The Drovers Solar Farm

REFERENCE: 2036-TS-V1-A-2036-TS-V1-B

Tree No.	Common Name	Botanical Name	Height (m)	Stem Dia ϕ (mm)	Crown Spread (m)				Height of Crown Clearance (m)	Age Class	Phys Con	Struc Con	Additional notes	Preliminary recommendations	Estimated Remaining Contribution	BS5837 Retention Category	RPA (m ²)	RPA Radius (m)
					N	E	S	W										
G148	Common ash		Ave 15	Ave 550	See Associated Plans				4	Mat	Fair	Fair	-	No work recommended at time of assessment.	10 to 20 years	C2	See Associated Plans	
G149	Pedunculate oak		Min 15 - Max 19	Min 600 - Max 800	See Associated Plans				5	Mat	Good	Good	Roadside oaks - access restricted.	No work recommended at time of assessment.	40+ years	A1, 2	See Associated Plans	
G150	Sycamore, Common hawthorn, Crab apple, Blackthorn, Dog rose		Min 5 - Max 7	Min 75 - Max 150	See Associated Plans				0	S/Mat	Fair	Fair	Low level scrub group. Dense composition.	No work recommended at time of assessment.	10 to 20 years	C2	See Associated Plans	
G151	Sycamore, Common hawthorn, Blackthorn, Elder		Min 5 - Max 8	Min 25 - Max 75	See Associated Plans				0	Young	Fair	Fair	Young group of regen establishing after clearance works for powerlines.	No work recommended at time of assessment.	10 to 20 years	C2	See Associated Plans	
G152	Field maple, Sycamore, Common dogwood, Common hawthorn, Elm species		Min 2 - Max 9	Min 60 - Max 250	See Associated Plans				0	E/Mat	Fair	Fair	Sporadic unmanaged hedgerow.	No work recommended at time of assessment.	20 to 40 years	C2	See Associated Plans	
G153	Sycamore, Common hawthorn, Common ash, Crab apple, Aspen, Elder, Elm species		Min 2 - Max 9	Min 70 - Max 400	See Associated Plans				0	Mat	Fair	Fair	Surveyed from public road, limited access. Extents estimated due to limited topo information. Area of scrub and regenerating trees beneath overhead lines. Limited quality or future potential.	No work recommended at time of assessment.	20 to 40 years	C2	See Associated Plans	
G154	Sycamore, Common hawthorn, Common ash, Crab apple, Aspen, Elder, Elm species		Min 2 - Max 19	Min 70 - Max 650	See Associated Plans				0	Mat	Fair	Fair	Surveyed from public road, limited access. Extents estimated due to limited topo information.	No work recommended at time of assessment.	40+ years	B2	See Associated Plans	
G155	Silver birch, Hornbeam, Common beech, Wild cherry, Pedunculate oak, Goat willow, Elm species		Ave 18	Ave 450	See Associated Plans				1	E/Mat	Good	Good	-	No work recommended at time of assessment.	40+ years	B2	See Associated Plans	
G156	Silver birch, Common hawthorn, Common beech, Scots pine, Pedunculate oak		Min 2.5 - Max 17	Min 50 - Max 500	See Associated Plans				0	E/Mat	Fair	Fair	Stands on embankment. Divided by clearance for overhead lines with scrub and regenerating trees beneath.	No work recommended at time of assessment.	40+ years	B2	See Associated Plans	
G157	Field maple, Common hawthorn, Common ash, Wild cherry, Pedunculate oak		Min 2 - Max 11	Min 100 - Max 400	See Associated Plans				0.5	E/Mat	Fair	Fair	-	No work recommended at time of assessment.	40+ years	C2	See Associated Plans	
W1	Sycamore, Common alder, Silver birch, Sweet chestnut, Common ash, Scots pine, Grey poplar, Wild cherry, Pedunculate oak		Min 15 - Max 22	Min 75 - Max 500	See Associated Plans				3	E/Mat	Fair	Fair	Small woodland outside of red line, but within influencing distance. Mixed quality. Evidence of previous disturbance. Mostly plantation intermixed with regeneration.	Potential part-removal for scheme.	10 to 20 years	C2	See Associated Plans	
W2	Field maple, Sycamore, Common hazel, Common hawthorn, Common beech, Norway spruce, Austrian pine, Hybrid black poplar, Pedunculate oak, Red oak, Elder		Min 3 - Max 20	Min 180 - Max 1355	See Associated Plans				4	Mat	Good	Good	-	No work recommended at time of assessment.	40+ years	A1, 2	See Associated Plans	

BS5837:2012 TREE SCHEDULE

SURVEY DATE: 12th - 14th August & 1st, 2nd October 2025

CLIENT: The Drovers Solar Farm Limited

SITE: The Drovers Solar Farm

REFERENCE: 2036-TS-V1-A-2036-TS-V1-B

Tree No.	Common Name	Botanical Name	Height (m)	Stem Dia ϕ (mm)	Crown Spread (m)				Height of Crown Clearance (m)	Age Class	Phys Con	Struc Con	Additional notes	Preliminary recommendations	Estimated Remaining Contribution	BS5837 Retention Category	RPA (m ²)	RPA Radius (m)
					N	E	S	W										
W3	Field maple, Sycamore, Common hazel, Common hawthorn, Common beech, European larch, Norway spruce, Austrian pine, Douglas fir, Pedunculate oak, Red oak, Elder		Min 3 - Max 20	Min 180 - Max 800	See Associated Plans				3	Mat	Good	Good	-	No work recommended at time of assessment.	40+ years	A1, 2	See Associated Plans	
W4	Common hawthorn, Common ash, Norway spruce, Scots pine, Pedunculate oak, Red oak, Elder		Min 4 - Max 18	Min 200 - Max 600	See Associated Plans				3	E/Mat	Good	Good	-	No work recommended at time of assessment.	40+ years	A1, 2	See Associated Plans	
W5	Sweet chestnut, Lawson's cypress, Common beech, Common ash, Manna ash, Spruce species, Scots pine, Wild cherry, Douglas fir, Pedunculate oak		Min 15 - Max 27	Min 200 - Max 700	See Associated Plans				2	E/Mat	Good	Good	Small woodland copse. Strong future potential.	No work recommended at time of assessment.	40+ years	A1	See Associated Plans	
W6	Field maple, Sycamore, Sweet chestnut, Common hazel, Common hawthorn, Leyland cypress, Common beech, European larch, Crab apple, Norway spruce, Austrian pine, Douglas fir, Pedunculate oak, Red oak, White willow, Elder		Min 3 - Max 20	Min 180 - Max 850	See Associated Plans				3	Mat	Good	Good	-	No work recommended at time of assessment.	40+ years	A1, 2	See Associated Plans	
W7	Field maple, Sycamore, Sweet chestnut, Common hawthorn, Leyland cypress, Common beech, Common ash, European larch, Douglas fir, Pedunculate oak, Western red cedar		Min 11 - Max 16	Min 180 - Max 535	See Associated Plans				1	E/Mat	Good	Fair	Mixture of plantation and broadleaf specimens.	No work recommended at time of assessment.	40+ years	A1, 2	See Associated Plans	
W8	Sycamore, Common hawthorn, Common ash, Blackthorn, Pedunculate oak, Elder		Min 11 - Max 14	Min 110 - Max 370	See Associated Plans				3	E/Mat	Fair	Fair	Mixture of plantation and broadleaf specimens.	No work recommended at time of assessment.	40+ years	B1, 2	See Associated Plans	
W9	Sycamore, Common beech, Common ash, Pedunculate oak, Elder		Min 13 - Max 17	Min 320 - Max 560	See Associated Plans				2	E/Mat	Good	Fair	-	No work recommended at time of assessment.	40+ years	A1, 2	See Associated Plans	
W10	Sycamore, Common beech, Common ash, Corsican pine, Scots pine, Douglas fir, Pedunculate oak		Min 13 - Max 17	Min 320 - Max 560	See Associated Plans				2	E/Mat	Good	Fair	-	No work recommended at time of assessment.	40+ years	A1, 2	See Associated Plans	
W11	Field maple, Norway maple, Clustered hawthorn, Leyland cypress, Common beech, Ash species, Scots pine, Pedunculate oak, Elder		Min 5 - Max 18	Min 175 - Max 820	See Associated Plans				2	E/Mat	Good	Fair	-	No work recommended at time of assessment.	40+ years	B1, 2	See Associated Plans	
W12	Sycamore, Common hawthorn, Scots pine, Pedunculate oak		Ave 19	Min 250 - Max 400	See Associated Plans				3	E/Mat	Good	Fair	Game cover plantation. Rearing pens in woodland.	No work recommended at time of assessment.	40+ years	B2	See Associated Plans	
W13	Field maple, Sycamore, Hornbeam, Sweet chestnut, Common hawthorn, Common ash, Wild cherry, Blackthorn, Pedunculate oak		Ave 17	Min 200 - Max 700	See Associated Plans				0.5	Mat	Good	Fair	Plantation woodland. Mature sycamore on the southern edge now merging with wider woodland.	No work recommended at time of assessment.	40+ years	B2	See Associated Plans	

BS5837:2012 TREE SCHEDULE

SURVEY DATE: 12th - 14th August & 1st, 2nd October 2025

CLIENT: The Droves Solar Farm Limited

SITE: The Droves Solar Farm

REFERENCE: 2036-TS-V1-A-2036-TS-V1-B

Tree No.	Common Name	Botanical Name	Height (m)	Stem Dia \emptyset (mm)	Crown Spread (m)	Height of Crown Clearance (m)	Age Class	Phys Con	Struc Con	Additional notes	Preliminary recommendations	Estimated Remaining Contribution	BS5837 Retention Category	RPA (m ²)	RPA Radius (m)
W14	Sweet chestnut, Pedunculate oak		Ave 16	Ave 300	See Associated Plans	0	S/Mat	Good	Good	Plantation woodland, even age and structure.	No work recommended at time of assessment.	40+ years	B2		See Associated Plans
W15	Sycamore, Common ash, Scots pine, Elder		Min 7 - Max 24	Min 75 - Max 650	See Associated Plans	2	Mat	Fair	Fair	Woodland block establishing west of track. Detailed assessment restricted. A mix of species, occasional dead tree within. Important landscape feature. Predominantly, sycamore trees are present within the woodland.	No work recommended at time of assessment.	20 to 40 years	B2		See Associated Plans
W16	Sycamore, Common beech, Common ash, Larch species, Scots pine, Elder		Min 14 - Max 27	Min 140 - Max 750	See Associated Plans	2	Mat	Good	Fair	Captures a large block of trees within woodland. Mix of species. Fair condition. All attributes estimated. Detailed assessment restricted. Some dead trees observed within woodland.	No work recommended at time of assessment.	40+ years	B2		See Associated Plans
W17	Sycamore, Common beech, Larch species, Scots pine, Pedunculate oak		Min 20 - Max 25	Min 100 - Max 800	See Associated Plans	3	Mat	Good	Fair	Small woodland captured within a much larger block of trees. Detailed assessment restricted. Good condition, high arboricultural quality.	No work recommended at time of assessment.	40+ years	A2		See Associated Plans
W18	Field maple, Common hawthorn, Common beech, Austrian pine, Scots pine, Sessile oak, Pedunculate oak, Elder		Min 9 - Max 25	Min 150 - Max 760	See Associated Plans	1	Mat	Good	Fair	North of overhead power lines. Large plantation woodland block dominated by rows of mature pine with understorey beech and elder. Uniform spacing and composition. Many windblown trees. Prominent landscape feature.	No work recommended at time of assessment.	40+ years	B2		See Associated Plans
W19	Sycamore, Sweet chestnut, Common ash, European larch, Scots pine, Pedunculate oak, Elder		Min 5 - Max 24	Min 150 - Max 1120	See Associated Plans	0	Mat	Fair	Good	Large mixed-species mature woodland west of Petticote Drove. Internal vehicle access. Private property south side of the woodland. Prominent landscape feature. Pond positioned centrally is likely to offer high ecological value. Some recent understorey restocking. Early onset dieback on Ash.	No work recommended at time of assessment.	40+ years	A2		See Associated Plans
W20	Fir species, Sycamore, Common hawthorn, Cypress species, Common beech, Common ash, Scots pine, Blackthorn, Douglas fir, Pedunculate oak		Ave 17	Min 250 - Max 550	See Associated Plans	0	E/Mat	Good	Good	Dense plantation woodland, no management.	No work recommended at time of assessment.	40+ years	B2		See Associated Plans
W21	Sycamore, Common ash, Pedunculate oak, Elder		Min 3 - Max 18	Min 100 - Max 700	See Associated Plans	1	Mat	Declining	Fair	Predominantly ash and sycamore. Ash is poor with dieback and secondary fungal infection. Unlikely to provide a long-term contribution.	Potential part-removal for scheme.	20 to 40 years	B2		See Associated Plans

BS5837:2012 TREE SCHEDULE

SURVEY DATE: 12th - 14th August & 1st, 2nd October 2025

CLIENT: The Droves Solar Farm Limited

SITE: The Droves Solar Farm

REFERENCE: 2036-TS-V1-A-2036-TS-V1-B

Tree No.	Common Name	Botanical Name	Height (m)	Stem Dia ϕ (mm)	Crown Spread (m)				Height of Crown Clearance (m)	Age Class	Phys Con	Struc Con	Additional notes	Preliminary recommendations	Estimated Remaining Contribution	BS5837 Retention Category	RPA (m ²)	RPA Radius (m)
					N	E	S	W										
W22	Red maple, Silver birch, Sweet chestnut, Lawson's cypress, Leyland cypress, Scots pine, Douglas fir, Pedunculate oak, Red oak		Min 18 - Max 24	Min 200 - Max 600	See Associated Plans				2	E/Mat	Good	Good	Mostly plantation with the occasional broadleaf tree intermixed, establishing on steep banked ground.	No work recommended at time of assessment.	20 to 40 years	B2		See Associated Plans
W23	Common hawthorn, Pedunculate oak, Goat willow		Min 11 - Max 18	Min 200 - Max 851	See Associated Plans				2	E/Mat	Good	Good	Good future potential. Mix of species with good spacing.	No work recommended at time of assessment.	20 to 40 years	B2		See Associated Plans
W24	European larch, Scots pine, Pedunculate oak		Ave 19	Min 200 - Max 500	See Associated Plans				3	Mat	Good	Good	Consistent woodland block.	No work recommended at time of assessment.	40+ years	B2		See Associated Plans
H1	Common hawthorn, Elder		Ave 5	Min 50 - Max 125	See Associated Plans				0	Mat	Good	Good	Linear hedge. Dense composition. Unmanaged.	No work recommended at time of assessment.	20 to 40 years	-		See Associated Plans
H2	Common hawthorn		Min 2 - Max 2.5	Min 95 - Max 180	See Associated Plans				1	S/Mat	Good	Good	-	No work recommended at time of assessment.	20 to 40 years	-		See Associated Plans
H3	Blackthorn, Common hawthorn, Common hazel, Crab apple, English holly, Field maple, Gorse		Min 2 - Max 2.5	Min 195 - Max 300	See Associated Plans				1	E/Mat	Fair	Fair	-	No work recommended at time of assessment.	20 to 40 years	-		See Associated Plans
H4	Common beech, Common hawthorn, Elder, Pedunculate oak, Rowan		Min 3 - Max 4.5	Min 2 - Max 105	See Associated Plans				375	E/Mat	Fair	Fair	-	No work recommended at time of assessment.	20 to 40 years	-		See Associated Plans
H5	Blackthorn, Common hawthorn, English elm		Min 2.5 - Max 4	Min 40 - Max 90	See Associated Plans				0	S/Mat	Fair	Fair	-	No work recommended at time of assessment. Potential part-removal for scheme.	10 to 20 years	-		See Associated Plans
H6	Common ash, Common hawthorn, Dog rose, Elder, English holly, Sycamore		Min 1.5 - Max 2.5	Min 30 - Max 80	See Associated Plans				0	E/Mat	Good	Good	-	No work recommended at time of assessment.	20 to 40 years	-		See Associated Plans
H7	Common ash, Common hawthorn, Dog rose, Elder, English holly, Midland hawthorn, Sycamore		Min 1.5 - Max 2.5	Min 30 - Max 80	See Associated Plans				0	E/Mat	Good	Good	-	No work recommended at time of assessment.	20 to 40 years	-		See Associated Plans
H8	Common hawthorn, Midland hawthorn		Min 2 - Max 5	Min 125 - Max 345	See Associated Plans				0.5	Mat	Fair	Fair	Mature hedgerow with many large diameter specimens associated. Becoming defunct towards the western extent.	No work recommended at time of assessment.	10 to 20 years	-		See Associated Plans
H9	Common dogwood, Common hawthorn, Field maple		Min 2.5 - Max 3.5	Min 35 - Max 85	See Associated Plans				0	E/Mat	Good	Good	-	No work recommended at time of assessment.	20 to 40 years	-		See Associated Plans

BS5837:2012 TREE SCHEDULE

SURVEY DATE: 12th - 14th August & 1st, 2nd October 2025

CLIENT: The Drovers Solar Farm Limited

SITE: The Drovers Solar Farm

REFERENCE: 2036-TS-V1-A-2036-TS-V1-B

Tree No.	Common Name	Botanical Name	Height (m)	Stem Dia ϕ (mm)	Crown Spread (m)				Height of Crown Clearance (m)	Age Class	Phys Con	Struc Con	Additional notes	Preliminary recommendations	Estimated Remaining Contribution	BS5837 Retention Category	RPA (m ²)	RPA Radius (m)
					N	E	S	W										
H10	Blackthorn, Common dogwood, Common hawthorn, Dog rose, Elder, Field maple, Pedunculate oak		Min 2 - Max 3	Min 40 - Max 90	See Associated Plans				0	S/Mat	Good	Good	-	No work recommended at time of assessment.	20 to 40 years	-	See Associated Plans	
H11	Common dogwood, Common hawthorn		Min 2.5 - Max 3	Min 40 - Max 90	See Associated Plans				0	S/Mat	Good	Good	-	No work recommended at time of assessment.	20 to 40 years	-	See Associated Plans	
H12	Blackthorn, Common dogwood, Common hawthorn, Dog rose, Goat willow		Min 2 - Max 3	Min 40 - Max 90	See Associated Plans				0	S/Mat	Good	Good	-	No work recommended at time of assessment.	20 to 40 years	-	See Associated Plans	
H13	Common hawthorn, Common hazel, Field maple		Ave 5	Ave 100	See Associated Plans				1	E/Mat	Good	Good	-	Potential part-removal for scheme.	20 to 40 years	-	See Associated Plans	
H14	Common hawthorn		Ave 4	Ave 100	See Associated Plans				1	S/Mat	Good	Good	-	No work recommended at time of assessment.	40+ years	-	See Associated Plans	
H15	Blackthorn, Common hawthorn, Elder		Min 2 - Max 4	Ave 100	See Associated Plans				0	S/Mat	Fair	Fair	-	Potential part-removal for scheme.	20 to 40 years	-	See Associated Plans	
H16	Blackthorn, Common hawthorn		Ave 2.5	Ave 150	See Associated Plans				0	Mat	Good	Good	-	No work recommended at time of assessment.	40+ years	-	See Associated Plans	
H17	Blackthorn, Common hawthorn, Field maple		Min 2 - Max 2.5	Min 100 - Max 200	See Associated Plans				0	Mat	Good	Good	-	No work recommended at time of assessment.	40+ years	-	See Associated Plans	
H18	Blackthorn, Common hawthorn, Field maple		Min 2.5 - Max 3	Min 100 - Max 200	See Associated Plans				0	Mat	Good	Good	-	No work recommended at time of assessment.	40+ years	-	See Associated Plans	
H19	Common hawthorn		Ave 3	Min 100 - Max 300	See Associated Plans				1	Mat	Fair	Fair	-	No work recommended at time of assessment.	20 to 40 years	-	See Associated Plans	
H20	Blackthorn, Common hawthorn, Common hazel, Field maple		Ave 5	Ave 100	See Associated Plans				1	E/Mat	Good	Good	-	No work recommended at time of assessment.	20 to 40 years	-	See Associated Plans	
H21	Blackthorn, Common hawthorn, Common hazel, Field maple		Ave 5	Ave 100	See Associated Plans				1	E/Mat	Good	Good	-	No work recommended at time of assessment.	20 to 40 years	-	See Associated Plans	
H22	Common dogwood, Common hawthorn, Field maple		Min 2.5 - Max 3.5	Min 35 - Max 85	See Associated Plans				0	E/Mat	Good	Good	-	Potential part-removal for scheme.	20 to 40 years	-	See Associated Plans	
H23	Common hawthorn, Elder		Ave 2	Min 100 - Max 150	See Associated Plans				0	E/Mat	Fair	Fair	-	No work recommended at time of assessment.	20 to 40 years	-	See Associated Plans	
H24	Common hawthorn, Elder, Pedunculate oak		Ave 2	Min 100 - Max 150	See Associated Plans				0	E/Mat	Fair	Fair	-	No work recommended at time of assessment.	20 to 40 years	-	See Associated Plans	

BS5837:2012 TREE SCHEDULE

SURVEY DATE: 12th - 14th August & 1st, 2nd October 2025

CLIENT: The Drovers Solar Farm Limited

SITE: The Drovers Solar Farm

REFERENCE: 2036-TS-V1-A-2036-TS-V1-B

Tree No.	Common Name	Botanical Name	Height (m)	Stem Dia ϕ (mm)	Crown Spread (m)				Height of Crown Clearance (m)	Age Class	Phys Con	Struc Con	Additional notes	Preliminary recommendations	Estimated Remaining Contribution	BS5837 Retention Category	RPA (m ²)	RPA Radius (m)
					N	E	S	W										
H25	Common hawthorn, Elder		Ave 2	Min 100 - Max 150	See Associated Plans				0	E/Mat	Fair	Fair	-	No work recommended at time of assessment.	20 to 40 years	-	See Associated Plans	
H26	Blackthorn, Common hawthorn, Crab apple, Dog rose, Elder, Field maple		Min 2 - Max 5	Min 75 - Max 400	See Associated Plans				0	Mat	Fair	Fair	Unmanaged broken hedgerow.	Potential part-removal for scheme.	20 to 40 years	-	See Associated Plans	
H27	Common apple, Common hawthorn, Elder, Pedunculate oak		Ave 3	Min 100 - Max 200	See Associated Plans				1	S/Mat	Fair	Fair	-	Potential part-removal for scheme.	20 to 40 years	-	See Associated Plans	
H28	Blackthorn, Common hawthorn		Ave 3	Ave 100	See Associated Plans				0	Mat	Good	Good	-	No work recommended at time of assessment.	40+ years	-	See Associated Plans	
H29	Common hawthorn, Elder		Min 3 - Max 4	Min 50 - Max 150	See Associated Plans				0	Mat	Fair	Fair	-	Potential part-removal for scheme.	40+ years	-	See Associated Plans	
H30	Blackthorn, Common hawthorn, Field maple		Ave 2.5	Ave 125	See Associated Plans				0.5	Mat	Good	Good	-	No work recommended at time of assessment.	40+ years	-	See Associated Plans	
H31	Blackthorn, Common hawthorn, Elder, Field maple		Ave 2	Min 100 - Max 200	See Associated Plans				0.5	Mat	Fair	Fair	-	No work recommended at time of assessment.	40+ years	-	See Associated Plans	
H32	Common hawthorn, Elder		Ave 2	Min 100 - Max 200	See Associated Plans				0.5	Mat	Good	Good	-	No work recommended at time of assessment.	40+ years	-	See Associated Plans	
H33	Blackthorn, Common hawthorn, Common hazel, Elm species, Field maple		Min 2 - Max 4	Min 20 - Max 75	See Associated Plans				0	Mat	Fair	Fair	Linear broken hedgerow.	No work recommended at time of assessment.	20 to 40 years	-	See Associated Plans	
H34	Common hawthorn, Dog rose, Elder, Elm species		Ave 4	Min 50 - Max 200	See Associated Plans				0	Mat	Fair	Fair	Linear field boundary hedgerow. Evidence of historical management.	No work recommended at time of assessment.	20 to 40 years	-	See Associated Plans	
H35	Blackthorn, Common hawthorn, Crab apple		Ave 6	Min 75 - Max 150	See Associated Plans				0	Mat	Fair	Fair	Linear broken hedgerow.	No work recommended at time of assessment.	20 to 40 years	-	See Associated Plans	
H36	Common hawthorn, Elder, Field maple		Min 2.5 - Max 4	Min 100 - Max 350	See Associated Plans				0.5	Mat	Good	Good	-	No work recommended at time of assessment.	40+ years	-	See Associated Plans	
H37	Blackthorn, Common hawthorn, Elder		Min 2 - Max 4	Min 10 - Max 75	See Associated Plans				0	E/Mat	Fair	Fair	Broken hedgerows establishing both sides of the track. Sections have been newly planted.	No work recommended at time of assessment.	20 to 40 years	-	See Associated Plans	
H38	Blackthorn, Common hawthorn, Elder, Elm species, Field maple		Min 2 - Max 4	Min 50 - Max 200	See Associated Plans				0	Mat	Fair	Fair	Broken hedgerow. Unmanaged.	No work recommended at time of assessment.	20 to 40 years	-	See Associated Plans	
H39	Blackthorn, Common hawthorn, Elder, Elm species, Field maple		Min 2 - Max 4	Min 50 - Max 200	See Associated Plans				0	Mat	Fair	Fair	Broken hedgerow. Unmanaged.	No work recommended at time of assessment.	20 to 40 years	-	See Associated Plans	

BS5837:2012 TREE SCHEDULE

SURVEY DATE: 12th - 14th August & 1st, 2nd October 2025

CLIENT: The Drovers Solar Farm Limited

SITE: The Drovers Solar Farm

REFERENCE: 2036-TS-V1-A-2036-TS-V1-B

Tree No.	Common Name	Botanical Name	Height (m)	Stem Dia ϕ (mm)	Crown Spread (m)				Height of Crown Clearance (m)	Age Class	Phys Con	Struc Con	Additional notes	Preliminary recommendations	Estimated Remaining Contribution	BS5837 Retention Category	RPA (m ²)	RPA Radius (m)
					N	E	S	W										
H40	Common hawthorn, Elder		Min 2.5 - Max 3	Min 95 - Max 300	See Associated Plans				1	E/Mat	Fair	Fair	-	No work recommended at time of assessment. Potential part-removal for scheme.	20 to 40 years	-	See Associated Plans	
H41	Common hawthorn, Crab apple, Elder		Min 2.5 - Max 4	Min 100 - Max 350	See Associated Plans				0	E/Mat	Fair	Fair	-	No work recommended at time of assessment.	10 to 20 years	-	See Associated Plans	
H42	Common hawthorn, Common hazel		Min 2 - Max 2.5	Min 200 - Max 300	See Associated Plans				1	E/Mat	Good	Good	-	No work recommended at time of assessment.	10 to 20 years	-	See Associated Plans	
H43	Common hawthorn		Min 2 - Max 2.5	Min 200 - Max 300	See Associated Plans				1	E/Mat	Good	Good	-	No work recommended at time of assessment.	20 to 40 years	-	See Associated Plans	
H44	Common hawthorn, Elder		Min 2 - Max 5	Min 150 - Max 380	See Associated Plans				1	E/Mat	Good	Good	-	Potential part-removal for scheme.	20 to 40 years	-	See Associated Plans	
H45	Common hawthorn, Elder		Min 2 - Max 2.5	Min 85 - Max 200	See Associated Plans				0	S/Mat	Fair	Fair	-	Potential part-removal for scheme.	10 to 20 years	-	See Associated Plans	
H46	Common hawthorn		Min 2 - Max 2.5	Min 195 - Max 300	See Associated Plans				1	E/Mat	Fair	Fair	-	No work recommended at time of assessment.	20 to 40 years	-	See Associated Plans	
H47	Blackthorn, Common ash, Common hawthorn, Common hazel, Elder		Min 2 - Max 2.5	Min 85 - Max 200	See Associated Plans				0	S/Mat	Fair	Fair	-	No work recommended at time of assessment.	10 to 20 years	-	See Associated Plans	
H48	Common hawthorn, Elder		Min 2 - Max 2.5	Min 75 - Max 180	See Associated Plans				0	S/Mat	Fair	Fair	-	No work recommended at time of assessment. Potential part-removal for scheme.	10 to 20 years	-	See Associated Plans	
H49	Common hawthorn		Min 2.28 - Max 3	Min 115 - Max 350	See Associated Plans				2	E/Mat	Fair	Fair	Northern extent of hedgerow is sparse and in moderate decline.	No work recommended at time of assessment. Potential part-removal for scheme.	10 to 20 years	-	See Associated Plans	
H50	Blackthorn, Common ash, Common hawthorn, Elder, Pedunculate oak		Min 2 - Max 3	Min 100 - Max 200	See Associated Plans				0	Mat	Fair	Fair	Linear broken hedgerow.	Potential part-removal for scheme.	20 to 40 years	-	See Associated Plans	
H51	Common ash, Common hawthorn, Crab apple, Elder		Min 2 - Max 4.5	Min 105 - Max 300	See Associated Plans				1.5	S/Mat	Fair	Fair	-	Potential part-removal for scheme.	10 to 20 years	-	See Associated Plans	
H52	Blackthorn, Common ash, Common hawthorn, Common hazel, Elder		Min 2 - Max 3	Min 85 - Max 210	See Associated Plans				0	S/Mat	Fair	Fair	-	No work recommended at time of assessment.	10 to 20 years	-	See Associated Plans	
H53	Blackthorn, Common ash, Common dogwood, Common hawthorn, Common hazel, Field maple		Ave 3	Ave 100	See Associated Plans				0	Mat	Good	Good	-	Potential part-removal for scheme.	40+ years	-	See Associated Plans	
H54	Blackthorn, Common hazel, Elder		Ave 3	Ave 50	See Associated Plans				0	Mat	Fair	Fair	Broken unmanaged hedgerow.	No work recommended at time of assessment.	20 to 40 years	-	See Associated Plans	

BS5837:2012 TREE SCHEDULE

SURVEY DATE: 12th - 14th August & 1st, 2nd October 2025

CLIENT: The Drovers Solar Farm Limited

SITE: The Drovers Solar Farm

REFERENCE: 2036-TS-V1-A-2036-TS-V1-B

Tree No.	Common Name	Botanical Name	Height (m)	Stem Dia ϕ (mm)	Crown Spread (m)				Height of Crown Clearance (m)	Age Class	Phys Con	Struc Con	Additional notes	Preliminary recommendations	Estimated Remaining Contribution	BS5837 Retention Category	RPA (m ²)	RPA Radius (m)
					N	E	S	W										
H55	Common apple, Common hawthorn, Field maple		Min 3 - Max 7	Min 50 - Max 200	See Associated Plans				0	Mat	Fair	Fair	Broken hedgerow dividing field parcels. Unmanaged.	No work recommended at time of assessment.	20 to 40 years	-	See Associated Plans	
H56	Common hawthorn, Crab apple, Elder, Elm species, Field maple		Min 2 - Max 4	Min 40 - Max 125	See Associated Plans				0	Mat	Fair	Fair	Broken field boundary hedgerow. Evidence of historical management.	No work recommended at time of assessment.	20 to 40 years	-	See Associated Plans	
H57	Common hawthorn, Elder, Elm species, Field maple		Ave 3	Min 50 - Max 125	See Associated Plans				0	Mat	Fair	Fair	Broken field boundary hedgerow. Evidence of historical management.	No work recommended at time of assessment.	20 to 40 years	-	See Associated Plans	
H58	Common hawthorn, Elder		Ave 4	Min 75 - Max 250	See Associated Plans				0	Mat	Fair	Fair	Field boundary hedgerow. Broken in sections.	No work recommended at time of assessment.	10 to 20 years	-	See Associated Plans	
H59	Common hawthorn, English elm, Field maple, White poplar		Ave 6	Min 20 - Max 150	See Associated Plans				0	Mat	Fair	Fair	Unmanaged broken hedgerow.	No work recommended at time of assessment.	20 to 40 years	-	See Associated Plans	
H60	Common hawthorn		Ave 4	Min 40 - Max 125	See Associated Plans				0	Mat	Fair	Fair	Broken hedgerow divides field parcels. Evidence of historical management.	No work recommended at time of assessment.	20 to 40 years	-	See Associated Plans	
H61	Common hawthorn, Common hazel, Crab apple, Elm species		Min 3 - Max 6	Min 25 - Max 140	See Associated Plans				0	Mat	Fair	Fair	Linear field boundary hedgerow. Broken in places. Dense composition. Mix of species. Evidence of historical management.	No work recommended at time of assessment.	20 to 40 years	-	See Associated Plans	
H62	Common hawthorn, Common hazel, Crab apple, Elm species		Min 4 - Max 6	Min 25 - Max 140	See Associated Plans				0	Mat	Fair	Fair	Linear field boundary hedgerow. Broken in places. Dense composition. Mix of species. Evidence of historical management.	No work recommended at time of assessment.	20 to 40 years	-	See Associated Plans	
H63	Common hawthorn, Elder, English elm		Min 3 - Max 5	Min 50 - Max 125	See Associated Plans				0	Mat	Good	Good	Linear field boundary hedgerow. Dense composition. Evidence of historical management. Likely wildlife corridor.	No work recommended at time of assessment.	20 to 40 years	-	See Associated Plans	
H64	Common hawthorn		Ave 4	Min 25 - Max 75	See Associated Plans				0	E/Mat	Fair	Fair	Short field boundary hedgerow, broken into sections. Insignificant in the landscape.	No work recommended at time of assessment.	20 to 40 years	-	See Associated Plans	
H65	Common hawthorn		Ave 3	Min 50 - Max 100	See Associated Plans				0	Mat	Fair	Fair	Linear field boundary hedgerow. Mature dense composition. Evidence of historical management.	No work recommended at time of assessment.	20 to 40 years	-	See Associated Plans	
H66	Common hawthorn		Ave 3	Min 50 - Max 100	See Associated Plans				0	Mat	Fair	Fair	Linear field boundary hedgerow. Mature dense composition. Unmanaged.	No work recommended at time of assessment.	20 to 40 years	-	See Associated Plans	

BS5837:2012 TREE SCHEDULE

SURVEY DATE: 12th - 14th August & 1st, 2nd October 2025

CLIENT: The Drovers Solar Farm Limited

SITE: The Drovers Solar Farm

REFERENCE: 2036-TS-V1-A-2036-TS-V1-B

Tree No.	Common Name	Botanical Name	Height (m)	Stem Dia ϕ (mm)	Crown Spread (m)				Height of Crown Clearance (m)	Age Class	Phys Con	Struc Con	Additional notes	Preliminary recommendations	Estimated Remaining Contribution	BS5837 Retention Category	RPA (m ²)	RPA Radius (m)
					N	E	S	W										
H67	Blackthorn, Common hawthorn, Elder, Field maple		Min 2.5 - Max 5	Min 50 - Max 345	See Associated Plans				0	Mat	Fair	Fair	Sporadic remnant hedge line dividing internal field parcels. Gaps more recently infilled with new hedgerow whips including spiral guards and canes. Partially beneath overhead power lines. Continues further south beyond scope of assessment.	Potential part-removal for scheme.	40+ years	-	See Associated Plans	
H68	Blackthorn, Common hawthorn, Common hazel, Dog rose		Ave 4	Min 15 - Max 50	See Associated Plans				0	S/Mat	Fair	Fair	Linear field boundary hedgerow. Young and established. Position estimated with aerial image.	No work recommended at time of assessment.	20 to 40 years	-	See Associated Plans	
H69	Blackthorn, Common hawthorn, Dog rose, Elder, Field maple, Pedunculate oak		Ave 3	Min 75 - Max 280	See Associated Plans				0	Mat	Good	Good	Field boundary hedgerow borders farm track. Dominated by thorn. Well-managed. Becomes slightly more broken to northern end.	Potential part-removal for scheme.	40+ years	-	See Associated Plans	
H70	Common hawthorn, Common hazel		Min 2 - Max 3	Min 30 - Max 50	See Associated Plans				0	Young	Good	Good	Young hedgerow west of farm track. Planting spiral guards and canes attached. Shows good initial establishment.	Potential part-removal for scheme.	40+ years	-	See Associated Plans	
H71	Common hawthorn		Ave 3	Min 75 - Max 160	See Associated Plans				0	E/Mat	Good	Good	Dense hawthorn hedgerow west side of farm track. Breaks for field access and continues further north beyond scope of assessment.	No work recommended at time of assessment.	40+ years	-	See Associated Plans	
H72	Common beech		Ave 2.5	Min 75 - Max 200	See Associated Plans				0	E/Mat	Good	Good	Beech hedge frames managed grounds surrounding farm buildings. Dense composition. Well-maintained.	No work recommended at time of assessment.	40+ years	-	See Associated Plans	
H73	Common hawthorn, Elder		Min 2 - Max 2.5	Min 150 - Max 345	See Associated Plans				0	Mat	Fair	Fair	Remnant thorn hedgerow borders farm track. Breaks centrally. Sporadic and incomplete elsewhere.	No work recommended at time of assessment.	40+ years	-	See Associated Plans	
H74	Blackthorn, Common hawthorn, Elder		Min 2 - Max 3	Min 100 - Max 325	See Associated Plans				0	Mat	Fair	Fair	Mature remnant hedge line very broken and incomplete. Large gaps occur.	No work recommended at time of assessment.	20 to 40 years	-	See Associated Plans	
H75	Blackthorn, Common hawthorn, Common plum, Elder		Min 2 - Max 6	Min 100 - Max 375	See Associated Plans				0	Mat	Fair	Fair	Mature remnant hedgerow follows field boundary. Broken and incomplete. Becomes more scrub-like to eastern end.	No work recommended at time of assessment.	40+ years	-	See Associated Plans	
H76	Blackthorn, Common hawthorn		Ave 2	Min 150 - Max 250	See Associated Plans				0	Mat	Good	Good	Mature hedgerow / some gaps.	Potential part-removal for scheme.	40+ years	-	See Associated Plans	

BS5837:2012 TREE SCHEDULE

SURVEY DATE: 12th - 14th August & 1st, 2nd October 2025

CLIENT: The Drovers Solar Farm Limited

SITE: The Drovers Solar Farm

REFERENCE: 2036-TS-V1-A-2036-TS-V1-B

Tree No.	Common Name	Botanical Name	Height (m)	Stem Dia ϕ (mm)	Crown Spread (m)				Height of Crown Clearance (m)	Age Class	Phys Con	Struc Con	Additional notes	Preliminary recommendations	Estimated Remaining Contribution	BS5837 Retention Category	RPA (m ²)	RPA Radius (m)
					N	E	S	W										
H77	Blackthorn, Common ash, Common hawthorn, Elder, Field maple		Min 2.5 - Max 4	Min 100 - Max 250	See Associated Plans				0	Mat	Good	Good	-	No work recommended at time of assessment.	40+ years	-	See Associated Plans	
H78	Blackthorn, Common hawthorn, Common hazel, Field maple		Ave 3	Ave 150	See Associated Plans				0	Mat	Good	Good	-	No work recommended at time of assessment.	40+ years	-	See Associated Plans	
H79	Blackthorn, Common hawthorn		Ave 2	Ave 150	See Associated Plans				0	Mat	Good	Good	-	No work recommended at time of assessment.	40+ years	-	See Associated Plans	
H80	Common hawthorn		Ave 2	Ave 150	See Associated Plans				0	Mat	Good	Good	-	No work recommended at time of assessment.	40+ years	-	See Associated Plans	
H81	Blackthorn, Common hawthorn, Elm species		Ave 2.5	Min 100 - Max 260	See Associated Plans				0	Mat	Good	Good	-	Potential part-removal for scheme.	40+ years	-	See Associated Plans	
H82	Blackthorn, Common hawthorn, Dog rose		Min 2.5 - Max 3	Min 75 - Max 150	See Associated Plans				0	Mat	Good	Good	Mature thorn hedgerow frames farm track. Dense composition. Well-managed.	No work recommended at time of assessment.	40+ years	-	See Associated Plans	
H83	Blackthorn, Common ash, Common hawthorn, Dog rose		Min 2 - Max 3	Min 75 - Max 150	See Associated Plans				0	Mat	Fair	Fair	Mature field boundary hedgerow adjacent to farm track dominated by thorn.	No work recommended at time of assessment.	40+ years	-	See Associated Plans	
H84	Blackthorn, Common hawthorn		Ave 2.5	Ave 100	See Associated Plans				0	Mat	Good	Good	-	No work recommended at time of assessment.	40+ years	-	See Associated Plans	
H85	Blackthorn, Common hawthorn, Common hazel, Elm species, Field maple		Ave 2.5	Ave 130	See Associated Plans				0	Mat	Good	Good	Consistent in size and composition. Some gaps.	No work recommended at time of assessment.	40+ years	-	See Associated Plans	
H86	Blackthorn, Common hawthorn, Common hazel, Elder, Elm species, Field maple		Min 4 - Max 5	Min 25 - Max 150	See Associated Plans				0	Mat	Fair	Fair	Broken boundary hedgerow. Evidence of historical management. All attributes and position estimated.	No work recommended at time of assessment.	20 to 40 years	-	See Associated Plans	
H87	Common hawthorn, Common hazel, Field maple		Min 2 - Max 3	Ave 140	See Associated Plans				0	Mat	Fair	Fair	-	No work recommended at time of assessment.	40+ years	-	See Associated Plans	
H88	Common dogwood, Common hawthorn, Field maple		Min 2 - Max 3	Min 25 - Max 125	See Associated Plans				0	Mat	Good	Good	-	No work recommended at time of assessment.	40+ years	-	See Associated Plans	
H89	Common dogwood, Common hawthorn, Common hazel, Field maple, Viburnum species		Ave 3	Min 25 - Max 125	See Associated Plans				0	Mat	Good	Good	-	No work recommended at time of assessment.	40+ years	-	See Associated Plans	
H90	Blackthorn, Common hawthorn, Elder		Ave 2	Ave 100	See Associated Plans				0	Mat	Good	Good	-	No work recommended at time of assessment.	40+ years	-	See Associated Plans	



BS5837:2012 TREE SCHEDULE

SURVEY DATE: 12th - 14th August & 1st, 2nd October 2025

CLIENT: The Drovers Solar Farm Limited

SITE: The Drovers Solar Farm

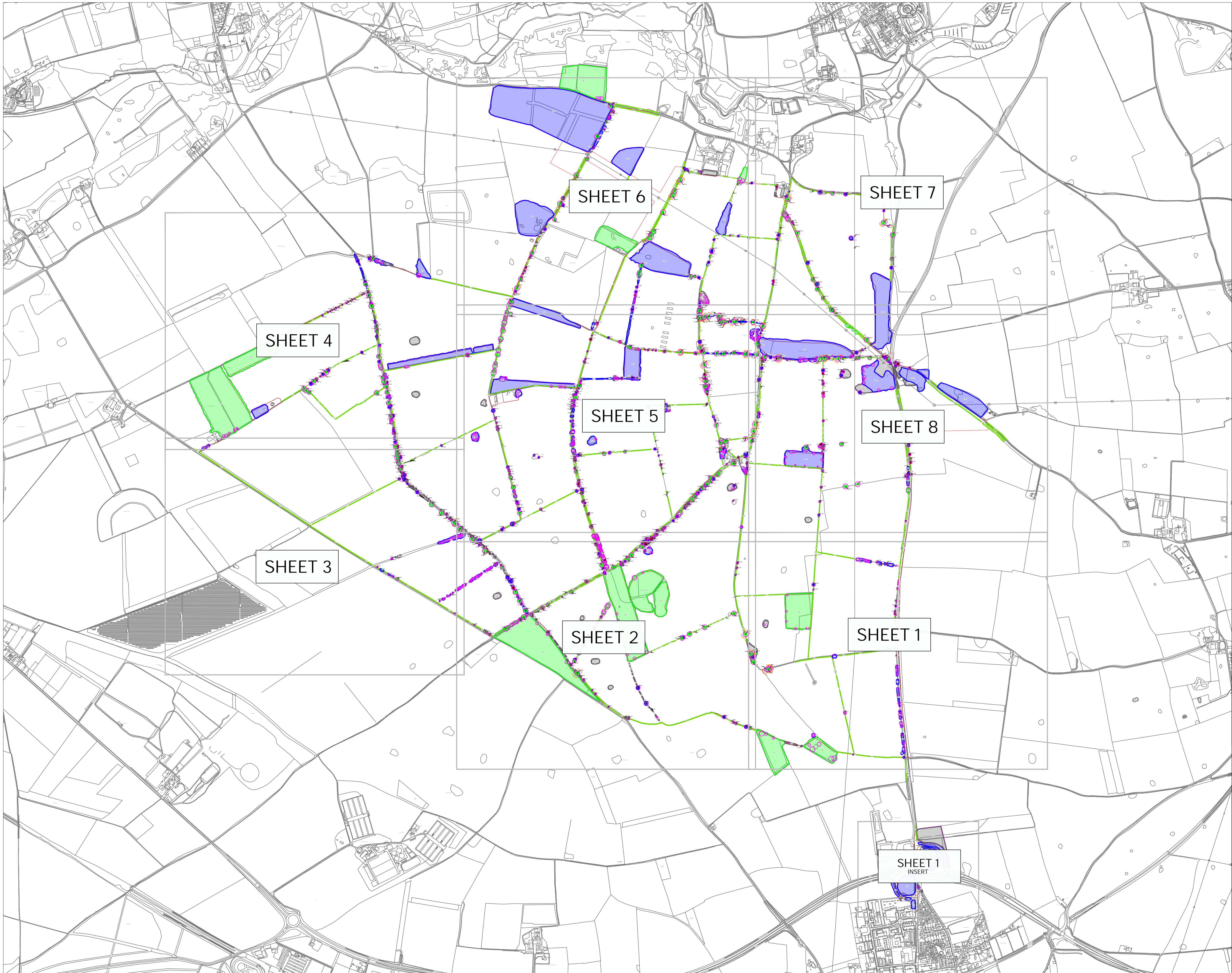
REFERENCE: 2036-TS-V1-A-2036-TS-V1-B

Tree No.	Common Name	Botanical Name	Height (m)	Stem Dia ϕ (mm)	Crown Spread (m)				Height of Crown Clearance (m)	Age Class	Phys Con	Struc Con	Additional notes	Preliminary recommendations	Estimated Remaining Contribution	BS5837 Retention Category	RPA (m ²)	RPA Radius (m)
					N	E	S	W										
H91	Blackthorn, Common dogwood, Common hawthorn, Field maple		Ave 2	Ave 100	See Associated Plans				0	Mat	Good	Good	-	No work recommended at time of assessment.	40+ years	-	See Associated Plans	

Annex 2

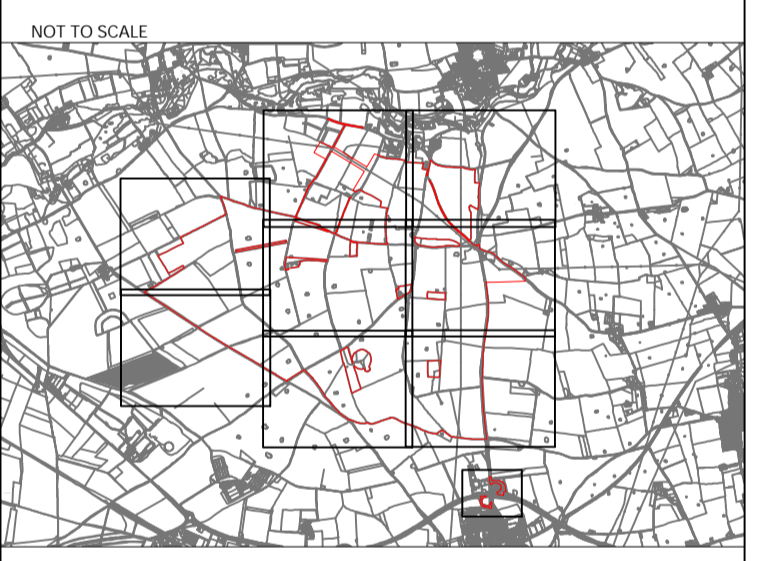
Tree Constraints Plans





LEGEND

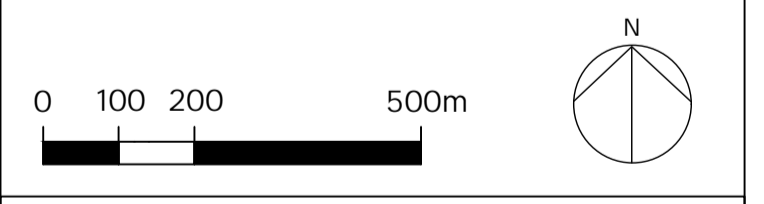
- Layout**
- Order Limits
- Trees / Groups / Woodlands**
- Canopy Spread
 - Tree Stem
 - Root Protection Area
 - Veteran Tree Buffer Zone
 - A Category Tree (High quality)
 - B Category Tree (Moderate quality)
 - C Category Tree (Low quality)
 - U Category Tree (Poor quality)
 - Hedgerows (No BS5837:2012 category)



Rev	Description	Date
A	Issue to client	29.10.2025

NOTES:
 Crown Copyright and database rights 2005 OS Licence no. AC0000849896
 APFP Reg 5 (2)
 PINS Ref: EN010013

Tree locations may have been estimated where no topographical survey is available.
 No dimensions are to be scaled from this drawing.
 All dimensions must be checked on site.

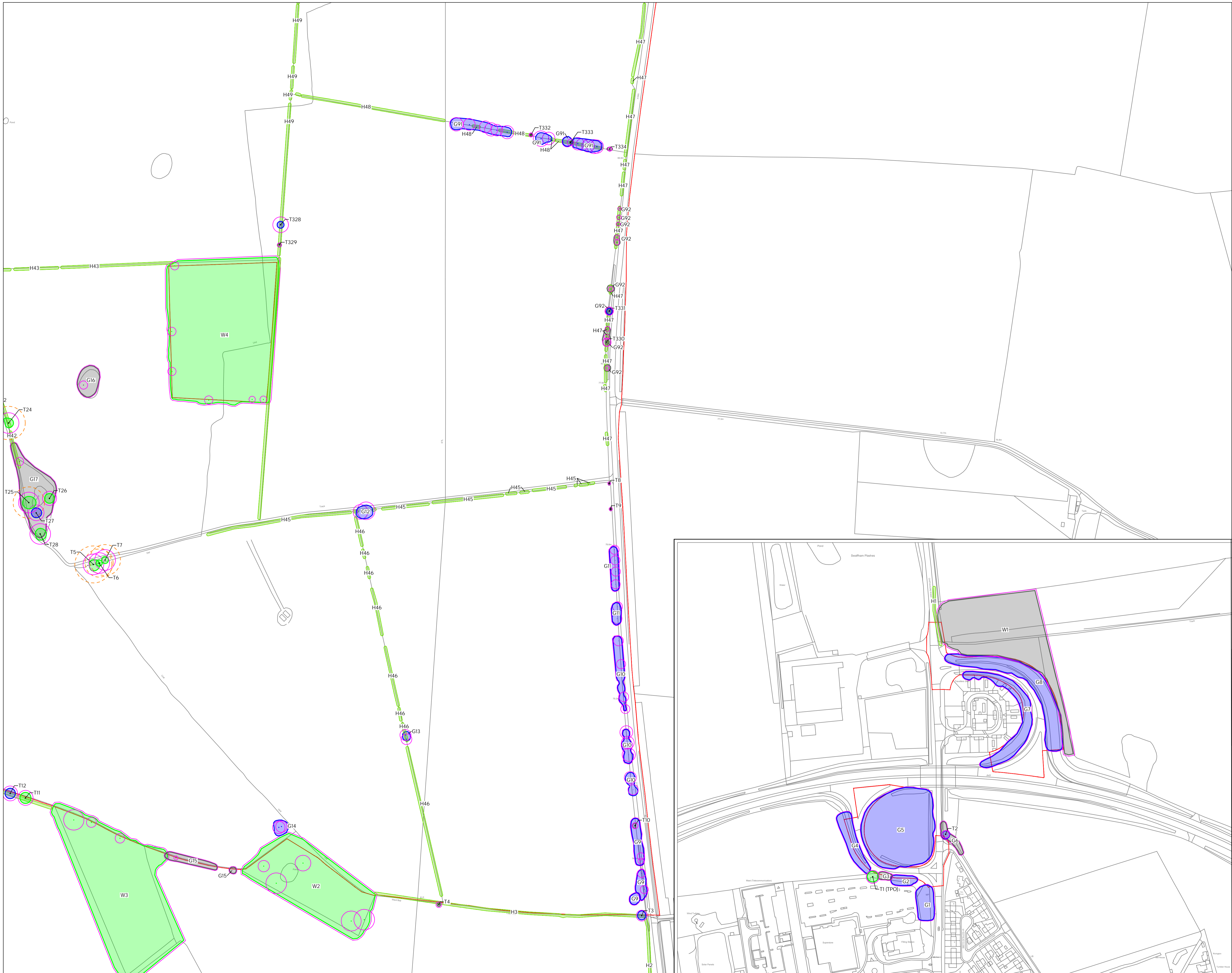


PROJECT
 Doves Solar Farm

DRAWING TITLE
 Tree Constraints Plan - Index Sheet

DRAWING REF
 2036-TCP-001-A

SCALE 1:10,000 @ A1 **REV** A **DRAWING NO** 001



LEGEND

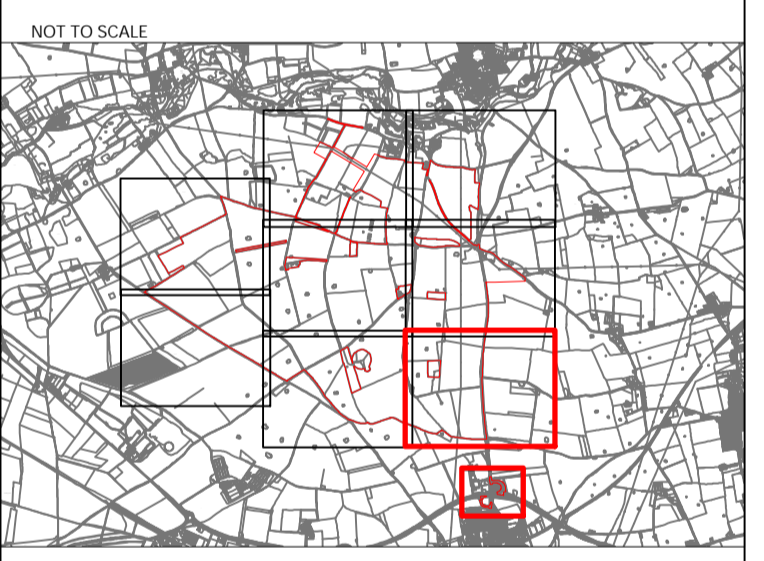
Layout

- Order Limits

Trees / Groups / Woodlands

- Canopy Spread
- Tree Stem
- Root Protection Area
- Veteran Tree Buffer Zone

- A Category Tree (High quality)
- B Category Tree (Moderate quality)
- C Category Tree (Low quality)
- U Category Tree (Poor quality)
- Hedgerows (No BS5837:2012 category)

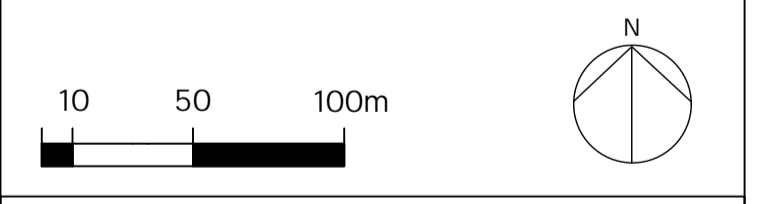


Rev	Description	Date
A	Issue to client	29.10.2025

NOTES:

Crown Copyright and database rights 2005 OS Licence no. AC0000849896
 APEP Reg 5.02
 PINS Ref: EN010013

Tree locations may have been estimated where no topographical survey is available.
 No dimensions are to be scaled from this drawing.
 All dimensions must be checked on site.



PROJECT
Droves Solar Farm

DRAWING TITLE
Tree Constraints Plan - Sheet 1 of 8

DRAWING REF
2036-TCP-002-A

SCALE 1:2500 @ A1 REV A DRAWING NO 002



LEGEND

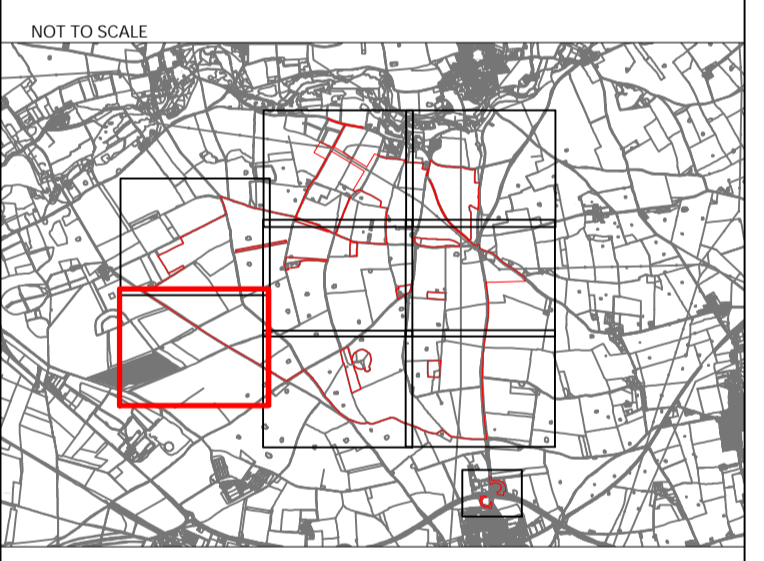
Layout

- Order Limits

Trees / Groups / Woodlands

- Canopy Spread
- Tree Stem
- Root Protection Area
- Veteran Tree Buffer Zone

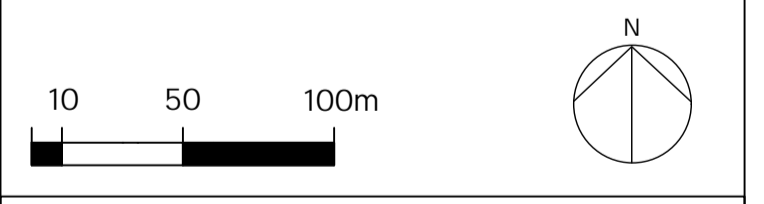
- A Category Tree (High quality)
- B Category Tree (Moderate quality)
- C Category Tree (Low quality)
- U Category Tree (Poor quality)
- Hedgerows (No BS5837:2012 category)



Rev	Description	Date
A	Issue to client	29.10.2025

NOTES:
 Crown Copyright and database rights 2005 OS Licence no. AC000084996
 APPF Reg 5.02
 PINS Ref: EN010013

Tree locations may have been estimated where no topographical survey is available.
 No dimensions are to be scaled from this drawing.
 All dimensions must be checked on site.



PROJECT Droves Solar Farm		
DRAWING TITLE Tree Constraints Plan - Sheet 3 of 8		
DRAWING REF 2036-TCP-004-A		
SCALE 1:2500 @ A1	REV A	DRAWING NO 004



LEGEND

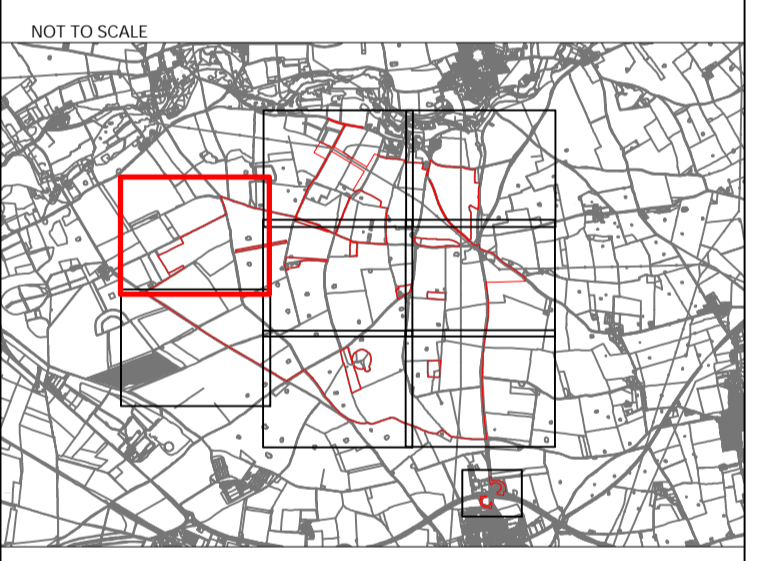
Layout

- Order Limits

Trees / Groups / Woodlands

- Canopy Spread
- Tree Stem
- Root Protection Area
- Veteran Tree Buffer Zone

- A Category Tree (High quality)
- B Category Tree (Moderate quality)
- C Category Tree (Low quality)
- U Category Tree (Poor quality)
- Hedgerows (No BS5837:2012 category)

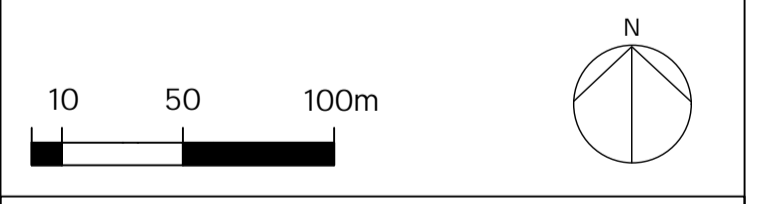


Rev	Description	Date
A	Issue to client	29.10.2025

NOTES:

© Crown Copyright and database rights 2005 OS Licence no. AC000849996
 APEP Reg 5.02
 PINS Ref: EN010013

Tree locations may have been estimated where no topographical survey is available.
 No dimensions are to be scaled from this drawing.
 All dimensions must be checked on site.



PROJECT Droves Solar Farm		
DRAWING TITLE Tree Constraints Plan - Sheet 4 of 8		
DRAWING REF 2036-TCP-005-A		
SCALE 1:2500 @ A1	REV A	DRAWING NO 005



LEGEND

Layout

- Order Limits

Trees / Groups / Woodlands

- Canopy Spread
- Tree Stem
- Root Protection Area
- Veteran Tree Buffer Zone

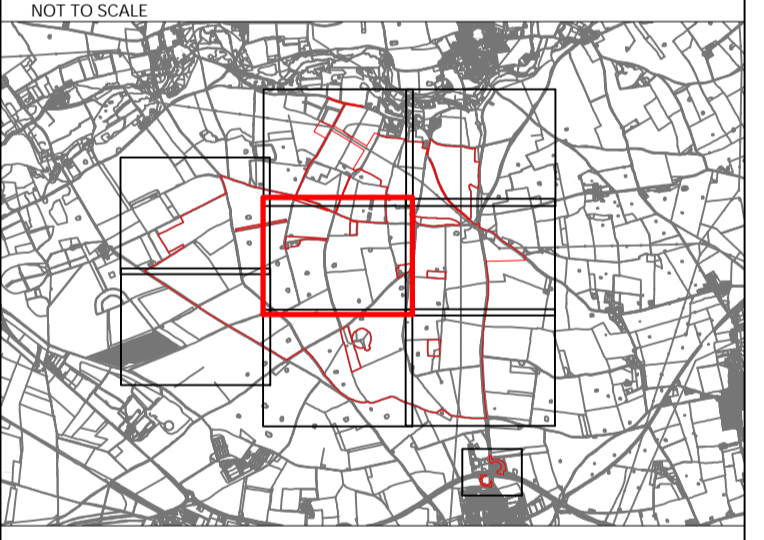
A Category Tree (High quality)

B Category Tree (Moderate quality)

C Category Tree (Low quality)

U Category Tree (Poor quality)

Hedgerows (No BS5837:2012 category)



Rev	Description	Date
A	Issue to client	29.10.2025

NOTES:

Crown Copyright and database rights 2005 OS Licence no. AC0000849896
 APPF Reg 5.02
 PINS Ref: EN010013

Tree locations may have been estimated where no topographical survey is available.
 No dimensions are to be scaled from this drawing.
 All dimensions must be checked on site.



PROJECT Droves Solar Farm		
DRAWING TITLE Tree Constraints Plan - Sheet 5 of 8		
DRAWING REF 2036-TCP-006-A		
SCALE 1:2500 @ A1	REV A	DRAWING NO 006



LEGEND

Layout

- Order Limits

Trees / Groups / Woodlands

- Canopy Spread
- Tree Stem
- Root Protection Area
- Veteran Tree Buffer Zone

- A Category Tree (High quality)
- B Category Tree (Moderate quality)
- C Category Tree (Low quality)
- U Category Tree (Poor quality)
- Hedgerows (No BS5837:2012 category)

NOT TO SCALE

Rev	Description	Date
A	Issue to client	29.10.2025

NOTES:

- Client Copyright and database rights 2005 OS Licence no. AC0000849896
- APFP Reg 5.02
- PNS Ref: EN010013

Tree locations may have been estimated where no topographical survey is available. No dimensions are to be scaled from this drawing. All dimensions must be checked on site.

10 50 100m

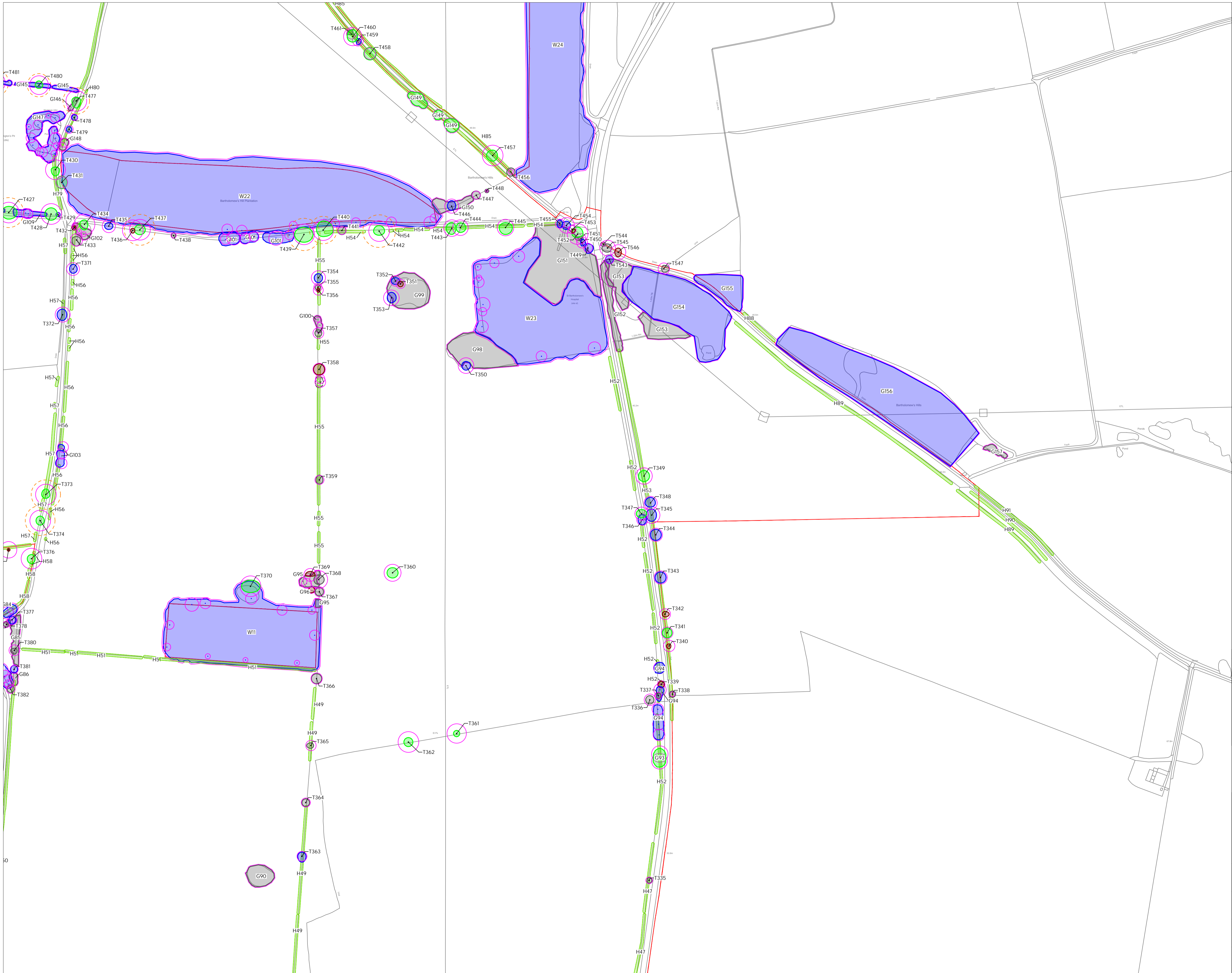
SEED
www.seed-arb.co.uk

PROJECT
Droves Solar Farm

DRAWING TITLE
Tree Constraints Plan - Sheet 7 of 8

DRAWING REF
2036-TCP-008-A

SCALE 1:2500 @ A1 **REV** A **DRAWING NO** 008



LEGEND

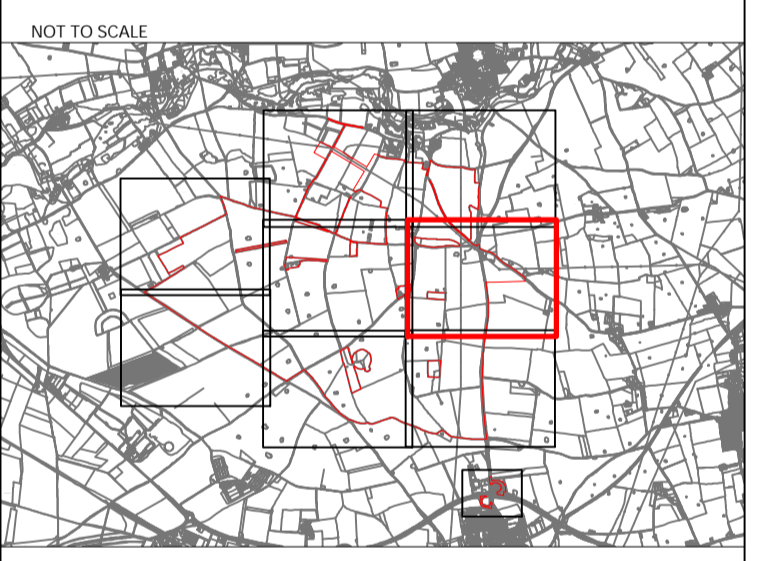
Layout

- Order Limits

Trees / Groups / Woodlands

- Canopy Spread
- Tree Stem
- Root Protection Area
- Veteran Tree Buffer Zone

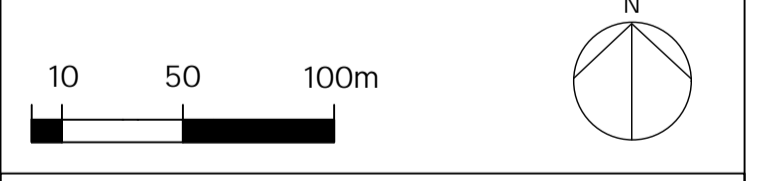
- A Category Tree (High quality)
- B Category Tree (Moderate quality)
- C Category Tree (Low quality)
- U Category Tree (Poor quality)
- Hedgerows (No BS5837:2012 category)



Rev	Description	Date
A	Issue to client	29.10.2025

NOTES:
 Crown Copyright and database rights 2005 OS Licence no. AC0000849896
 APFP Reg 5.02
 PINS Ref: EN010013

Tree locations may have been estimated where no topographical survey is available.
 No dimensions are to be scaled from this drawing.
 All dimensions must be checked on site.

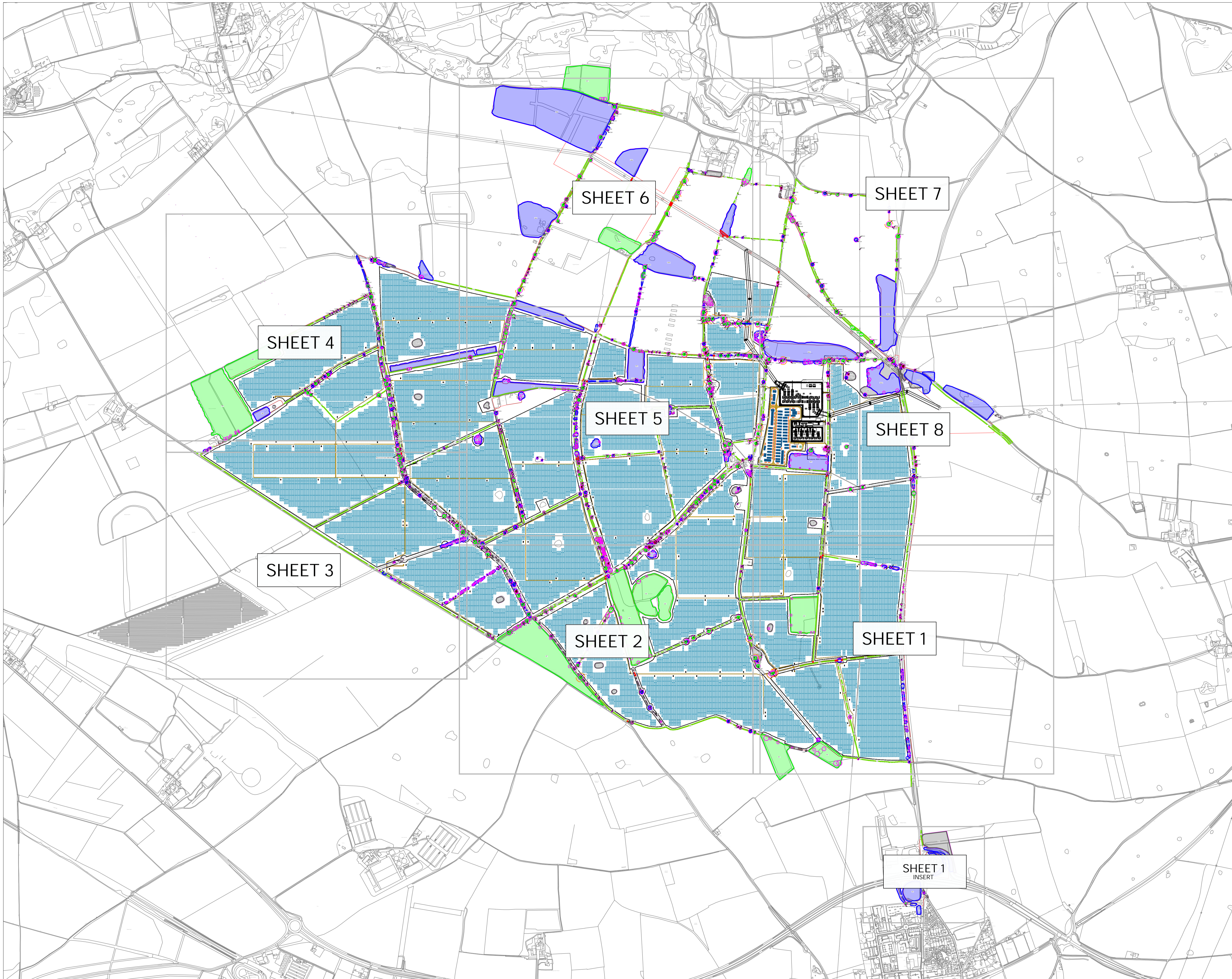


PROJECT Droves Solar Farm		
DRAWING TITLE Tree Constraints Plan - Sheet 8 of 8		
DRAWING REF 2036-TCP-009-A		
SCALE 1:2500 @ A1	REV A	DRAWING NO 009

Annex 3

Arboricultural Impact Plans





LEGEND

Layout

- Order Limits

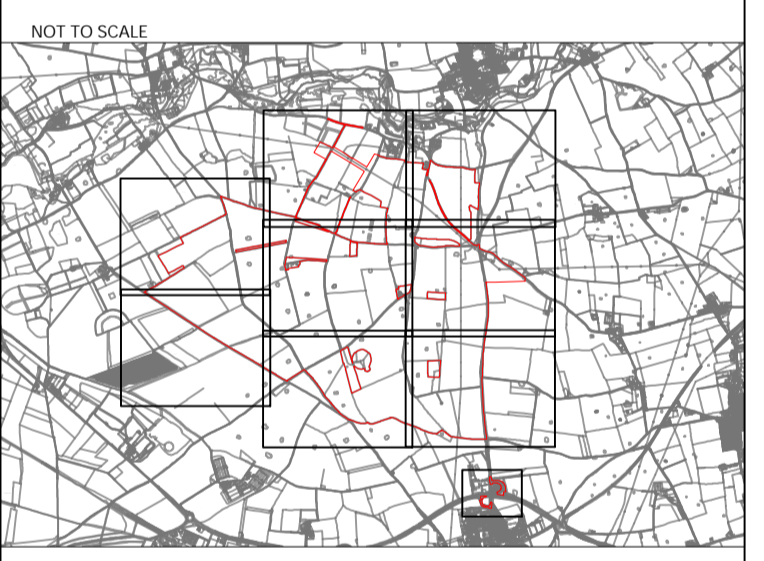
Trees / Groups / Woodlands

- Canopy Spread
- Tree Stem
- Root Protection Area
- Veteran Tree Buffer Zone

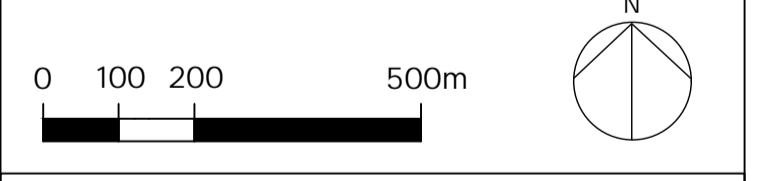
- A Category Tree (High quality)
- B Category Tree (Moderate quality)
- C Category Tree (Low quality)
- U Category Tree (Poor quality)
- Hedgerows (No BS5837:2012 category)

Arboricultural Impact

- Potential removal of trees / hedgerows
- Potential RPA impact



B	Deadline 2 updates	15.06.2026
A	Issue to client	29.10.2025
Rev	Description	Date
NOTES:		
Crown Copyright and database rights 2005 OS Licence no. AC00084996		
APFP Reg 5 (2)		
PINS Ref: EN010013		
Tree locations may have been estimated where no topographical survey is available.		
No dimensions are to be scaled from this drawing.		
All dimensions must be checked on site.		



PROJECT Droves Solar Farm		
DRAWING TITLE Arboricultural Impact Plan - Index Sheet		
DRAWING REF 2036-AIP-010-B		
SCALE 1:10,000 @ A1	REV B	DRAWING NO 010

SHEET 1
INSERT

SHEET 2

SHEET 3

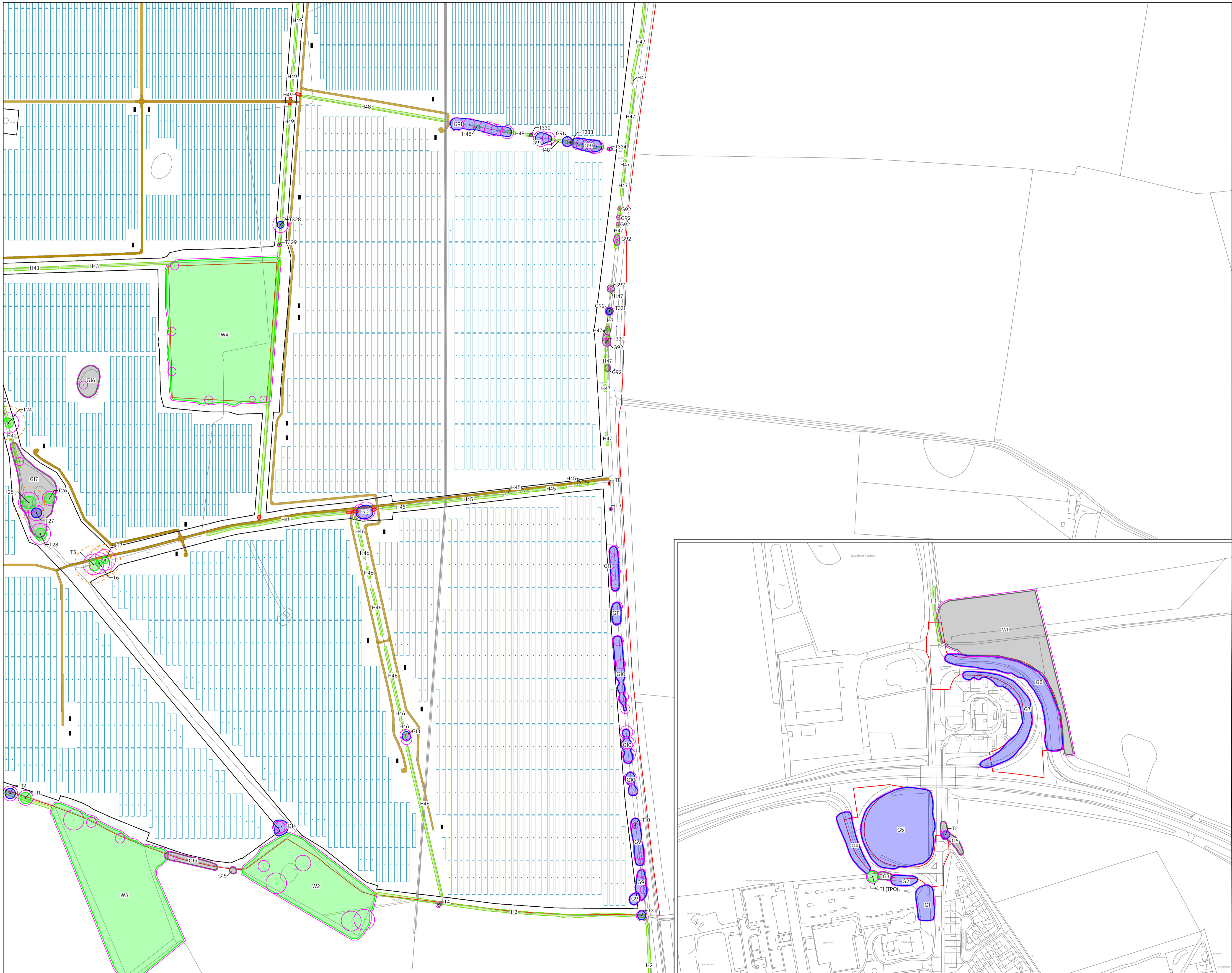
SHEET 4

SHEET 5

SHEET 6

SHEET 8

SHEET 7



LEGEND

Layout

- Order Limits

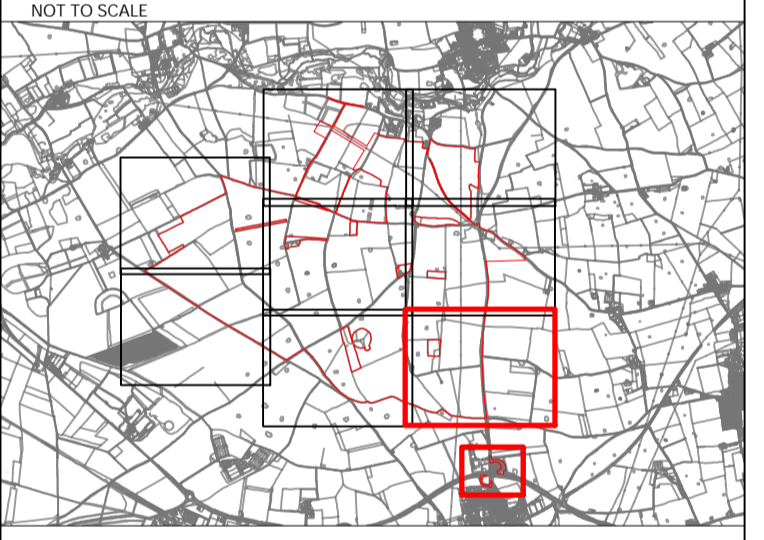
Trees / Groups / Woodlands

- Canopy Spread
- Tree Stem
- Root Protection Area
- Veteran Tree Buffer Zone

- A Category Tree (High quality)
- B Category Tree (Moderate quality)
- C Category Tree (Low quality)
- U Category Tree (Poor quality)
- Hedgerows (No BS5837:2012 category)

Arboricultural Impact

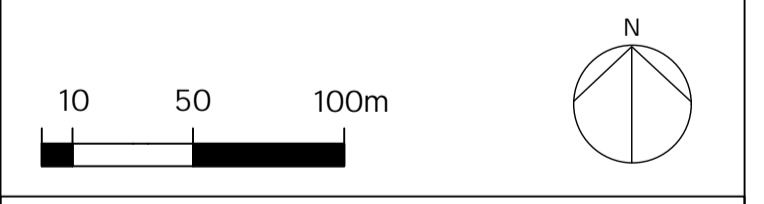
- Potential removal of trees / hedgerows
- Potential RPA impact



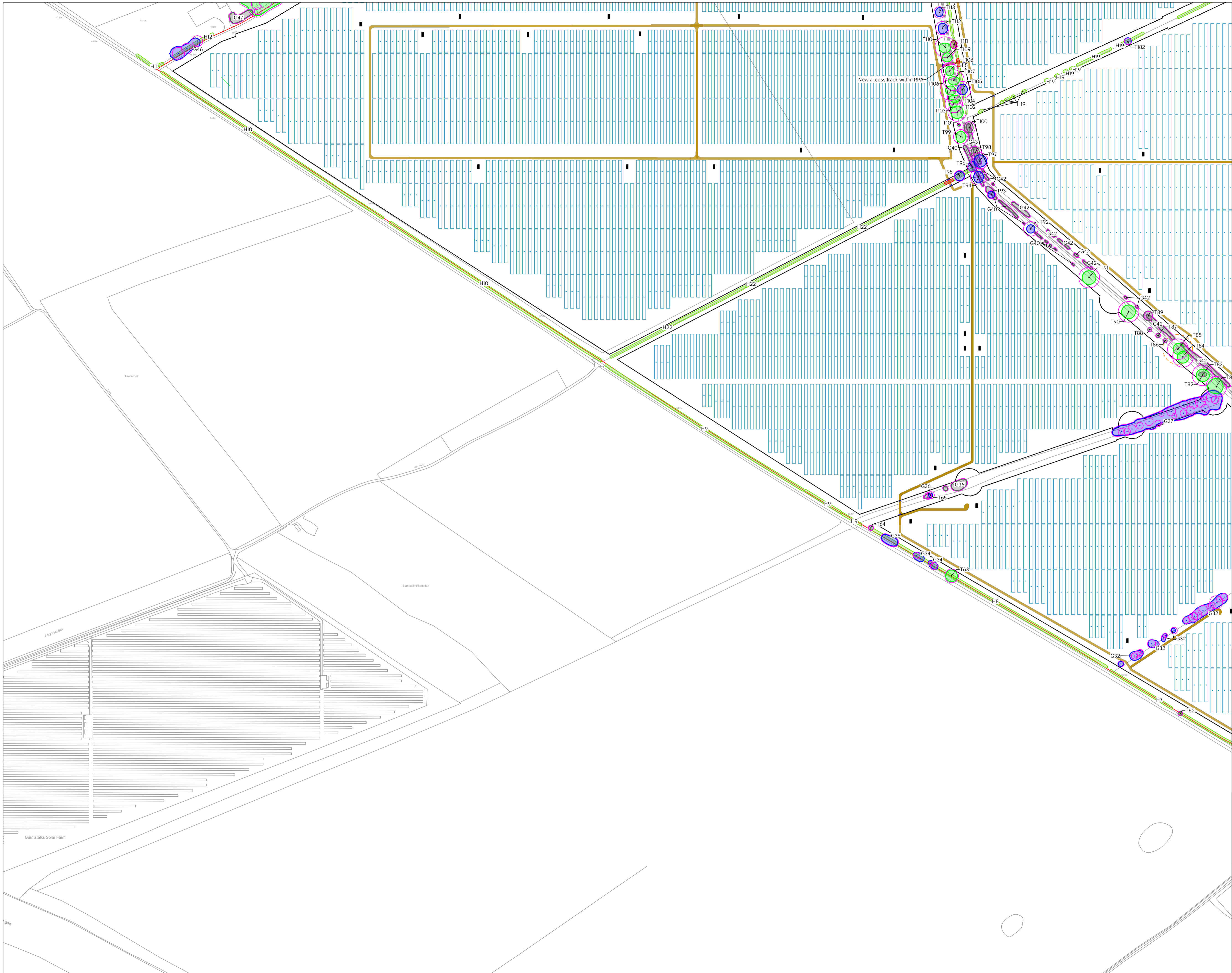
B	Deadline 2 updates	15.06.2026
A	Issue to client	29.10.2025
Rev	Description	Date

NOTES:
 Crown Copyright and database rights 2005 OS Licence no. AC0000849896
 APEP Reg 5.02
 PINS Ref: EN0100013

Tree locations may have been estimated where no topographical survey is available.
 No dimensions are to be scaled from this drawing.
 All dimensions must be checked on site.



PROJECT Droves Solar Farm		
DRAWING TITLE Arboricultural Impact Plan - Sheet 1 of 8		
DRAWING REF 2036-AIP-011-B		
SCALE 1:2500 @ A1	REV B	DRAWING NO 011



LEGEND

Layout

- Order Limits

Trees / Groups / Woodlands

- Canopy Spread
- Tree Stem
- Root Protection Area
- Veteran Tree Buffer Zone

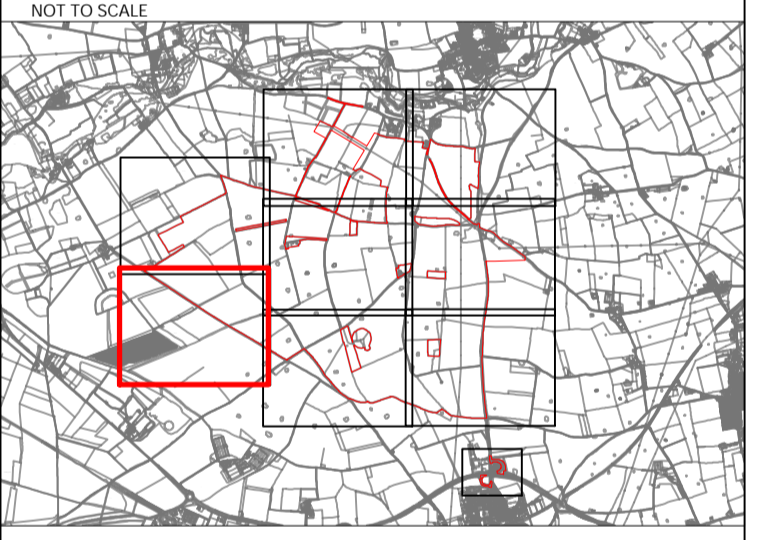
Tree Categories

- A Category Tree (High quality)
- B Category Tree (Moderate quality)
- C Category Tree (Low quality)
- U Category Tree (Poor quality)

Hedgerows (No BS5837:2012 category)

Arboricultural Impact


- Potential removal of trees / hedgerows
- Potential RPA impact



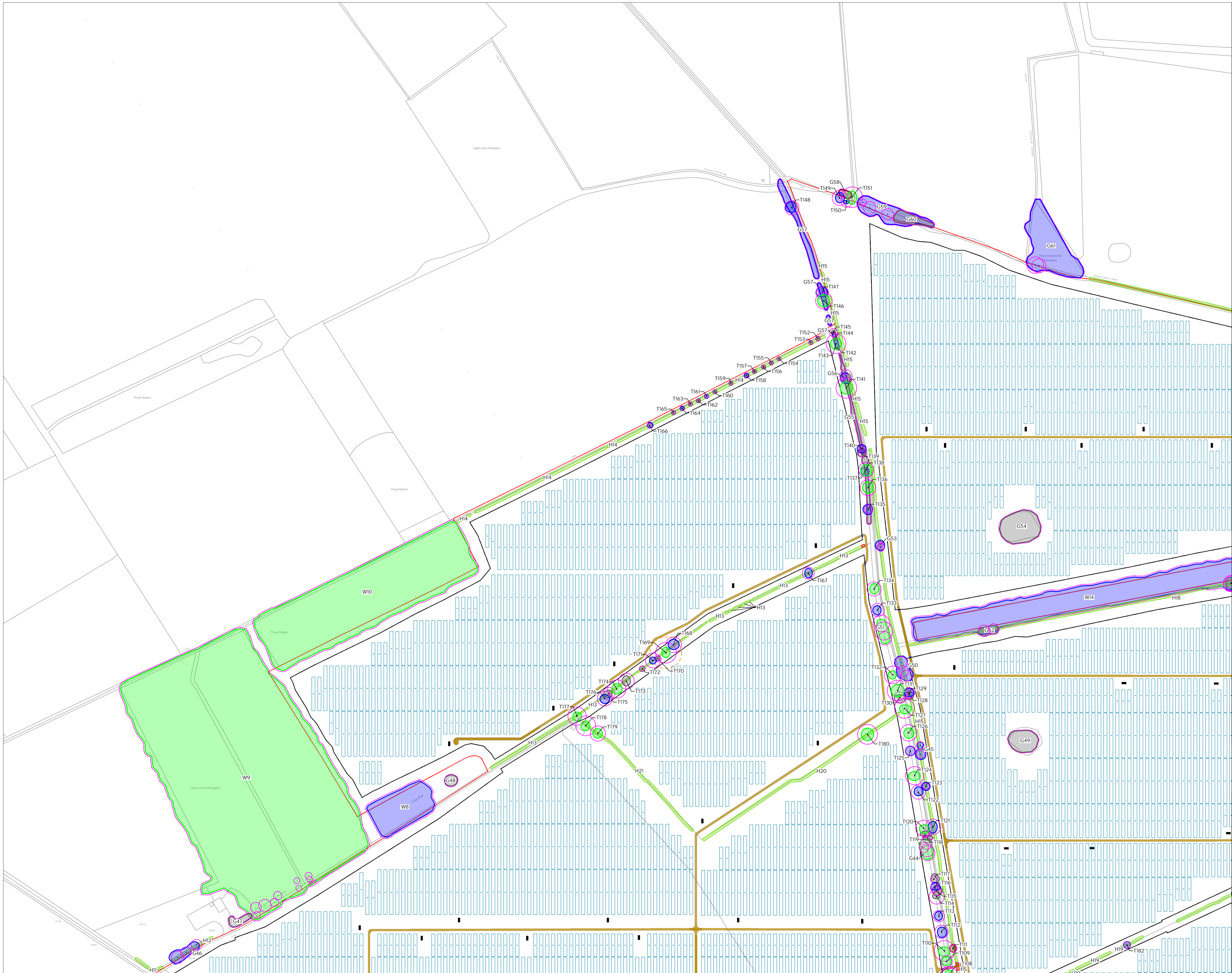
B	Deadline 2 updates	15.06.2026
A	Issue to client	29.10.2025
Rev	Description	Date

NOTES:
 Crown Copyright and database rights 2005 OS Licence no. AC000084996
 APEP Reg 5.02
 PINS Ref: EN010013

Tree locations may have been estimated where no topographical survey is available.
 No dimensions are to be scaled from this drawing.
 All dimensions must be checked on site.



PROJECT Droves Solar Farm		
DRAWING TITLE Arboricultural Impact Plan - Sheet 3 of 8		
DRAWING REF 2036-AIP-013-B		
SCALE 1:2500 @ A1	REV B	DRAWING NO 013



LEGEND

Layout

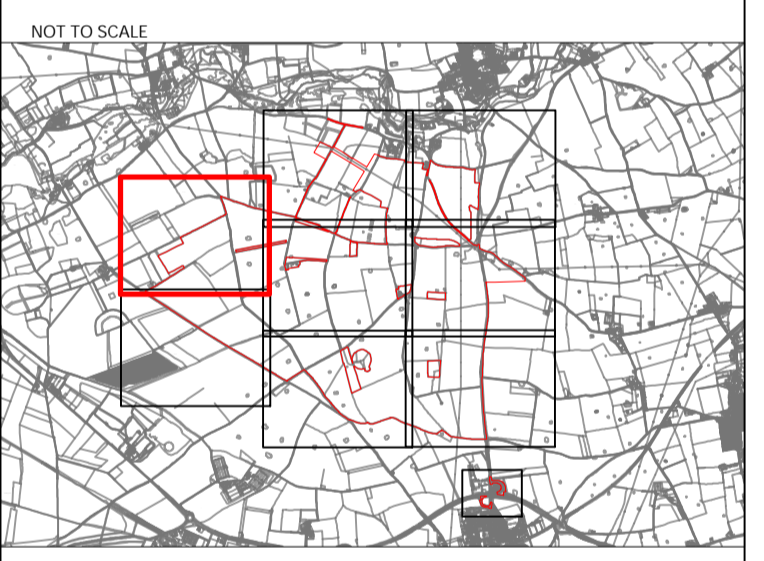
- Order Limits

Trees / Groups / Woodlands

- Canopy Spread
- Tree Stem
- Root Protection Area
- Veteran Tree Buffer Zone
- A Category Tree (High quality)
- B Category Tree (Moderate quality)
- C Category Tree (Low quality)
- U Category Tree (Poor quality)
- Hedgerows (No BS5837:2012 category)

Arboricultural Impact

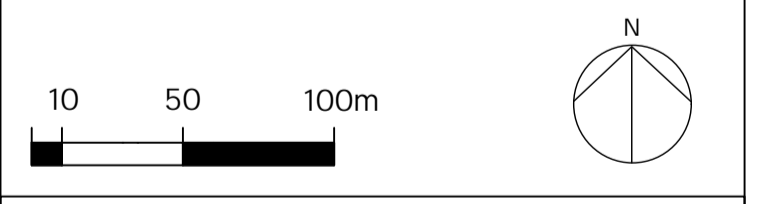
- Potential removal of trees / hedgerows
- Potential RPA impact



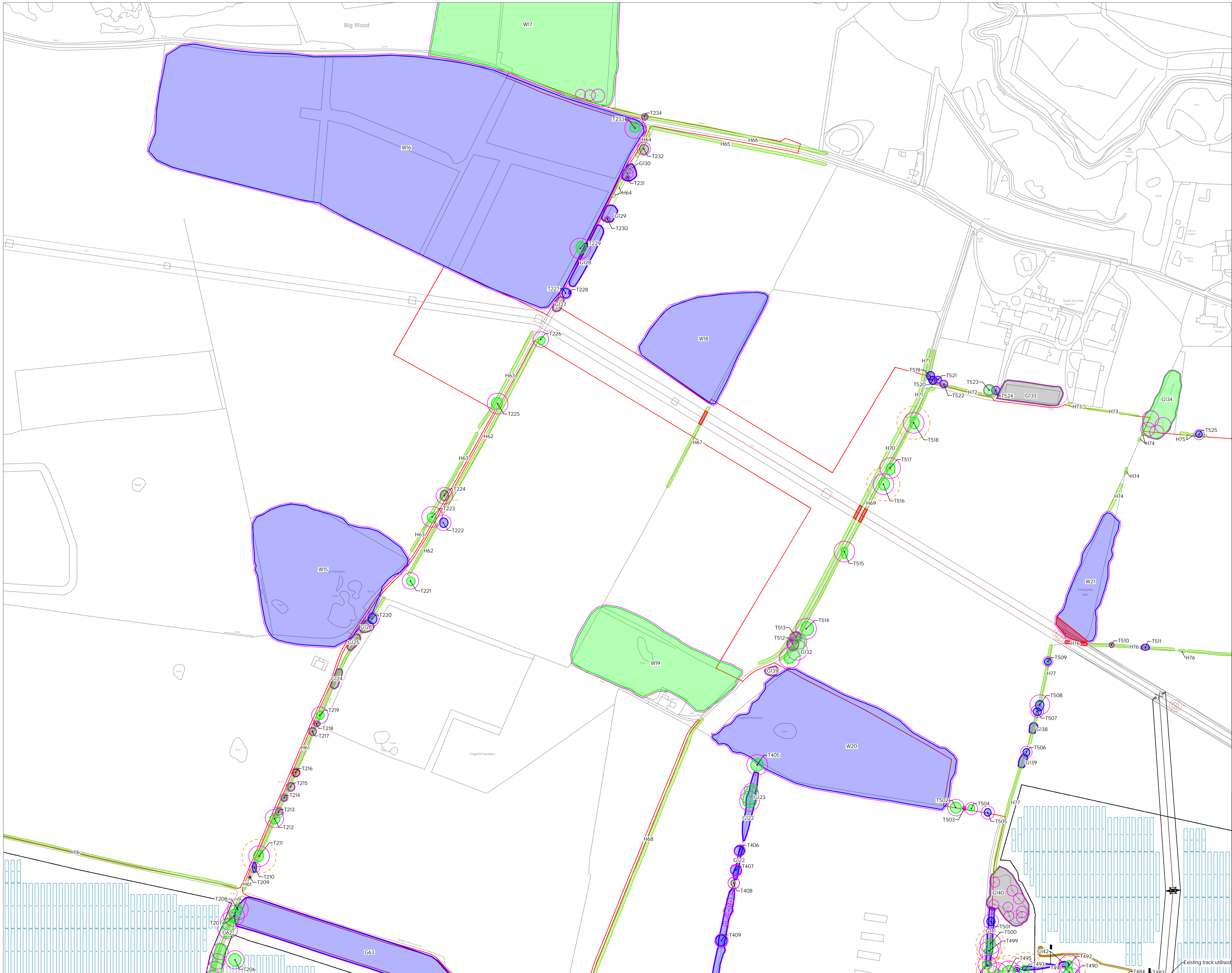
B	Deadline 2 updates	15.06.2026
A	Issue to client	29.10.2025
Rev	Description	Date

NOTES:
 Crown Copyright and database rights 2005 OS Licence no. AC000849996
 APF Reg 5.02
 PINS Ref: EN010013

Tree locations may have been estimated where no topographical survey is available.
 No dimensions are to be scaled from this drawing.
 All dimensions must be checked on site.



PROJECT Droves Solar Farm		
DRAWING TITLE Arboricultural Impact Plan - Sheet 4 of 8		
DRAWING REF 2036-TCP-014-B		
SCALE 1:2500 @ A1	REV B	DRAWING NO 014



LEGEND

Layout

- Order Limits

Trees / Groups / Woodlands

- Canopy Spread
- Tree Stem
- Root Protection Area
- Veteran Tree Buffer Zone

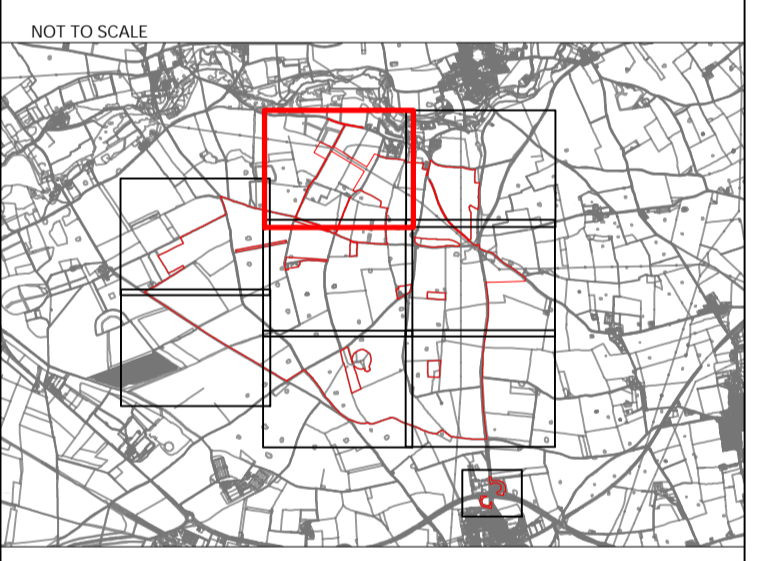
Tree Categories

- A Category Tree (High quality)
- B Category Tree (Moderate quality)
- C Category Tree (Low quality)
- U Category Tree (Poor quality)

Hedgerows (No BS5837:2012 category)

Arboricultural Impact

- Potential removal of trees / hedgerows
- Potential RPA impact

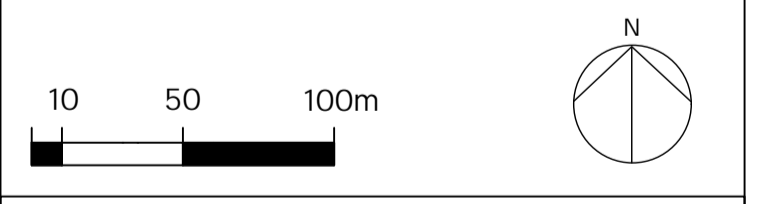


B	Deadline 2 updates	15.06.2026
A	Issue to client	29.10.2025
Rev	Description	Date

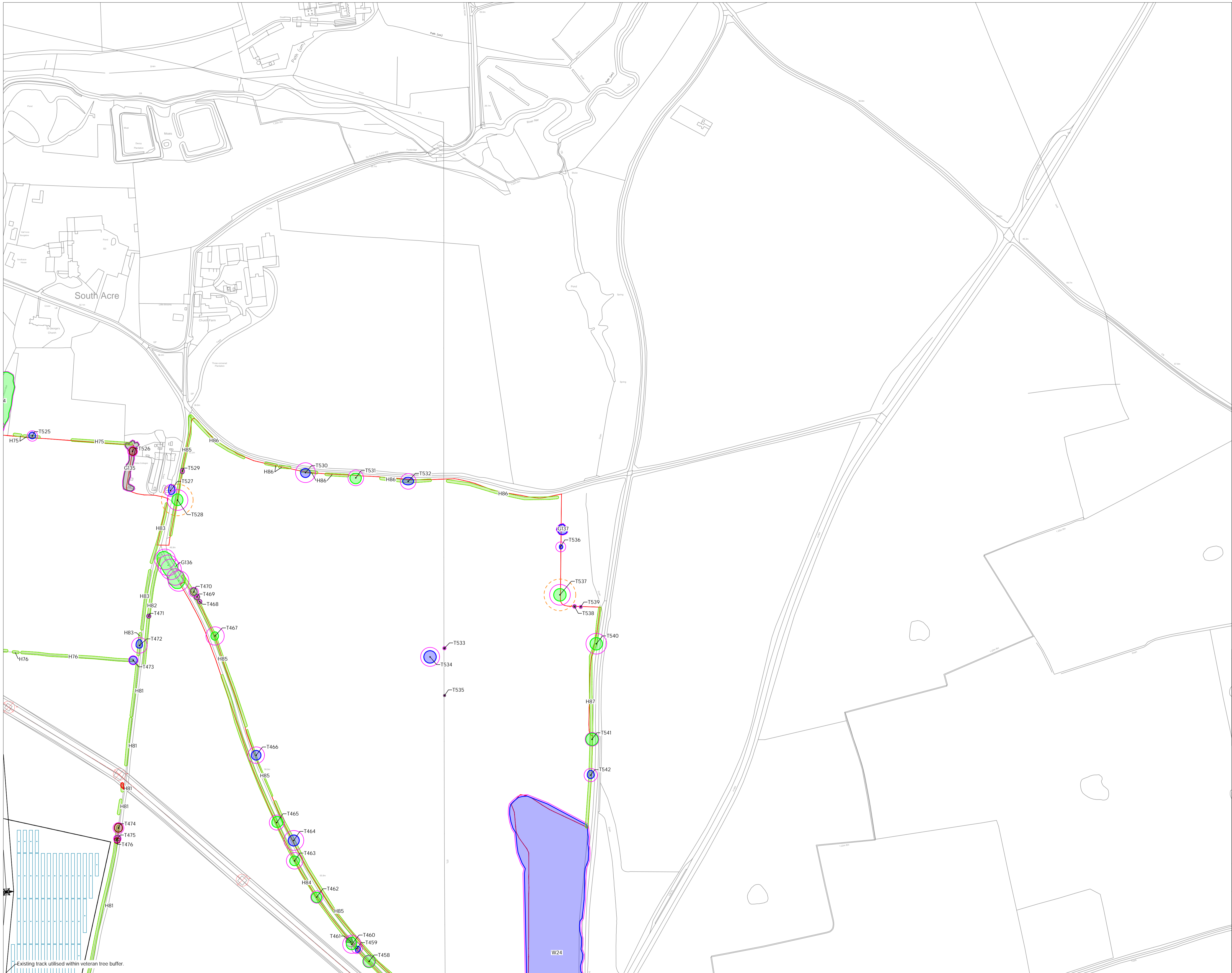
NOTES:

Client: Crown Copyright and database rights 2005 OS Licence no. AC0000849896
 APPF Reg 5.02
 PINS Ref: EN010013

Tree locations may have been estimated where no topographical survey is available.
 No dimensions are to be scaled from this drawing.
 All dimensions must be checked on site.



PROJECT Droves Solar Farm		
DRAWING TITLE Arboricultural Impact Plan - Sheet 6 of 8		
DRAWING REF 2036-AIP-016-B		
SCALE 1:2500 @ A1	REV B	DRAWING NO 016



LEGEND

Layout

- Order Limits

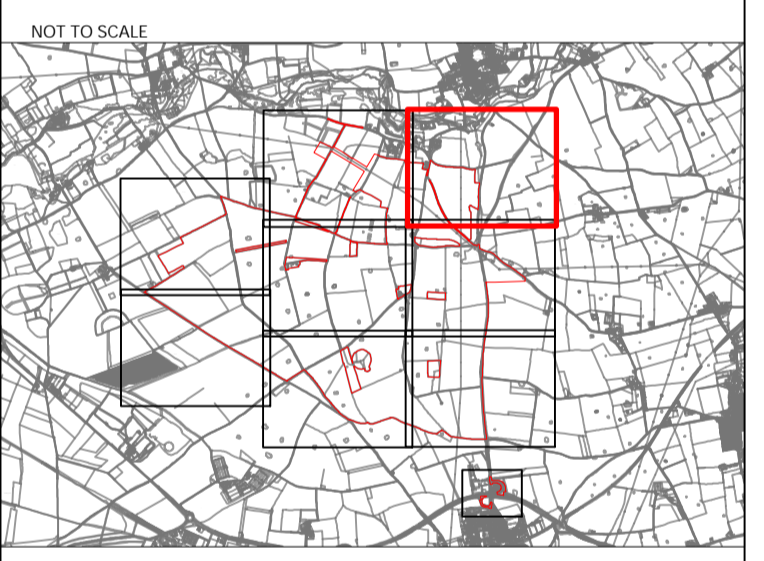
Trees / Groups / Woodlands

- Canopy Spread
- Tree Stem
- Root Protection Area
- Veteran Tree Buffer Zone

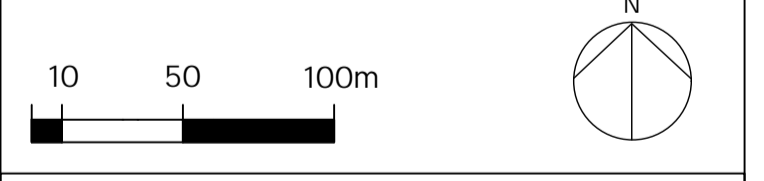
- A Category Tree (High quality)
- B Category Tree (Moderate quality)
- C Category Tree (Low quality)
- U Category Tree (Poor quality)
- Hedgerows (No BS5837:2012 category)

Arboricultural Impact

- Potential removal of trees / hedgerows
- Potential RPA impact

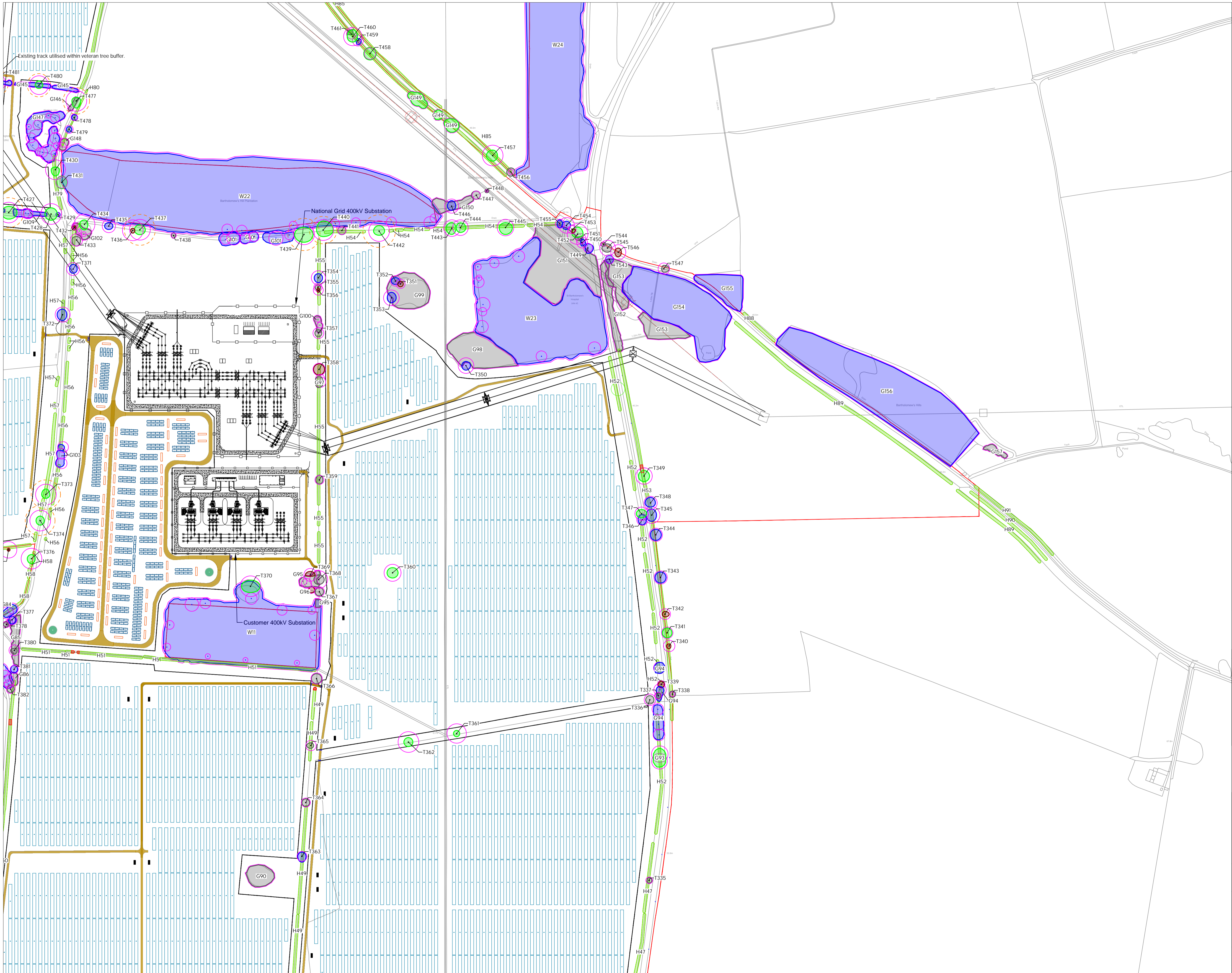


B	Deadline 2 updates	15.06.2026
A	Issue to client	29.10.2025
Rev	Description	Date
NOTES:		
Crown Copyright and database rights 2005 OS Licence no. AC0000849896		
APEP Reg 5.02		
PINS Ref: EN010013		
Tree locations may have been estimated where no topographical survey is available. No dimensions are to be scaled from this drawing. All dimensions must be checked on site.		



PROJECT Droves Solar Farm		
DRAWING TITLE Arboricultural Impact Plan - Sheet 7 of 8		
DRAWING REF 2036-AIP-017-B		
SCALE 1:2500 @ A1	REV B	DRAWING NO 017

Existing track utilised within veteran tree buffer.



LEGEND

Layout

- Order Limits

Trees / Groups / Woodlands

- Canopy Spread
- Tree Stem
- Root Protection Area
- Veteran Tree Buffer Zone

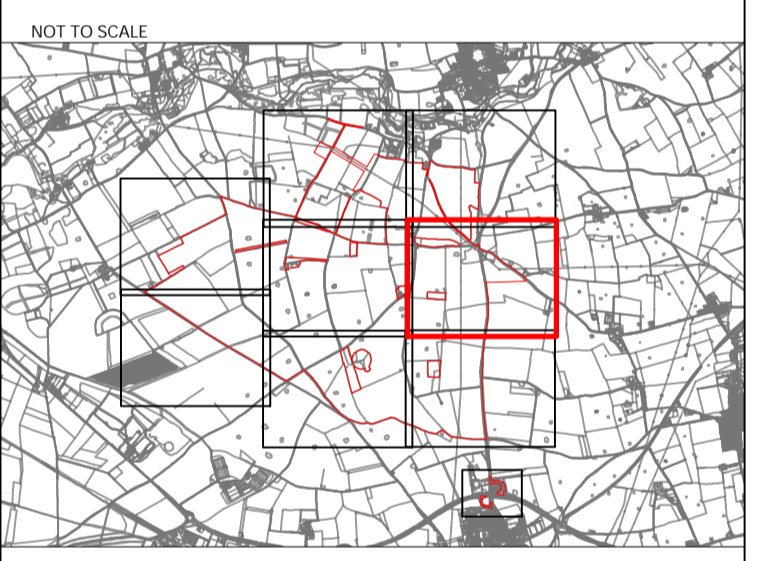
Tree Categories

- A Category Tree (High quality)
- B Category Tree (Moderate quality)
- C Category Tree (Low quality)
- U Category Tree (Poor quality)

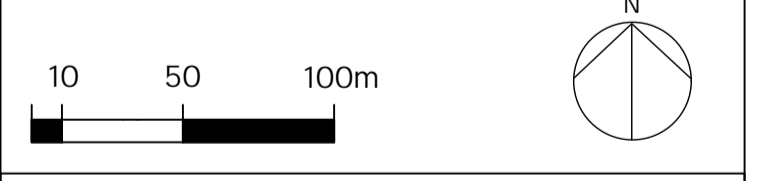
Hedgerows (No BS5837:2012 category)

Arboricultural Impact

- Potential removal of trees / hedgerows
- Potential RPA impact



B	Deadline 2 updates	15.06.2026
A	Issue to client	29.10.2025
Rev	Description	Date
NOTES:		
Crown Copyright and database rights 2005 OS Licence no. AC0000849896		
APFP Reg 5.02		
PNS Ref: EN010013		
Tree locations may have been estimated where no topographical survey is available. No dimensions are to be scaled from this drawing. All dimensions must be checked on site.		



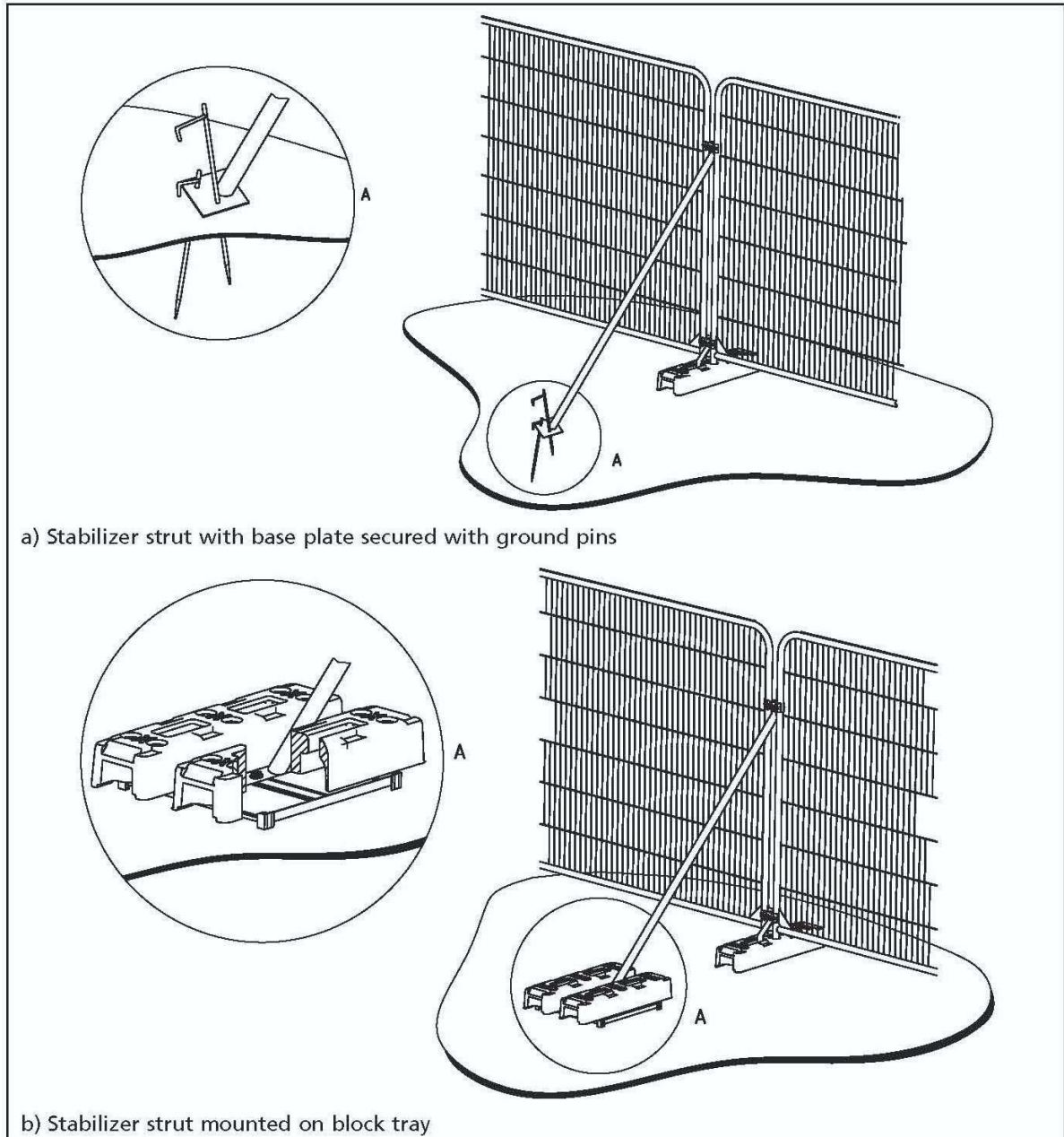
PROJECT Droves Solar Farm		
DRAWING TITLE Arboricultural Impact Plan - Sheet 8 of 8		
DRAWING REF 2036-AIP-018-B		
SCALE 1:2500 @ A1	REV B	DRAWING NO 018

Annex 4

Temporary Tree Protection Fencing Specification

BS5837:2012 – Figure 3

Figure 3 Examples of above-ground stabilizing systems





THE DROVES
SOLAR FARM